

- Key:**
- Order Limits (Site Boundary)
  - Semcorp Protection Corridor

Coordinate System: British National Grid  
 Projection: Transverse Mercator  
 Datum: OSGB 1936

**Interest:**  
 Semcorp Utilities (UK) Limited

**Location:**  
 Semcorp Land surroundnig the River Tees, Redcar and Cleveland, TS6 6AF

**Coords:** 454,121 523,592

**Scheme Name:**  
 BPE001 - NetZero Teesside

**Drawing Name:**  
 SEMBCORP PROTECTION CORRIDOR PROTECTIVE PROVISIONS SUPPORTING PLANS

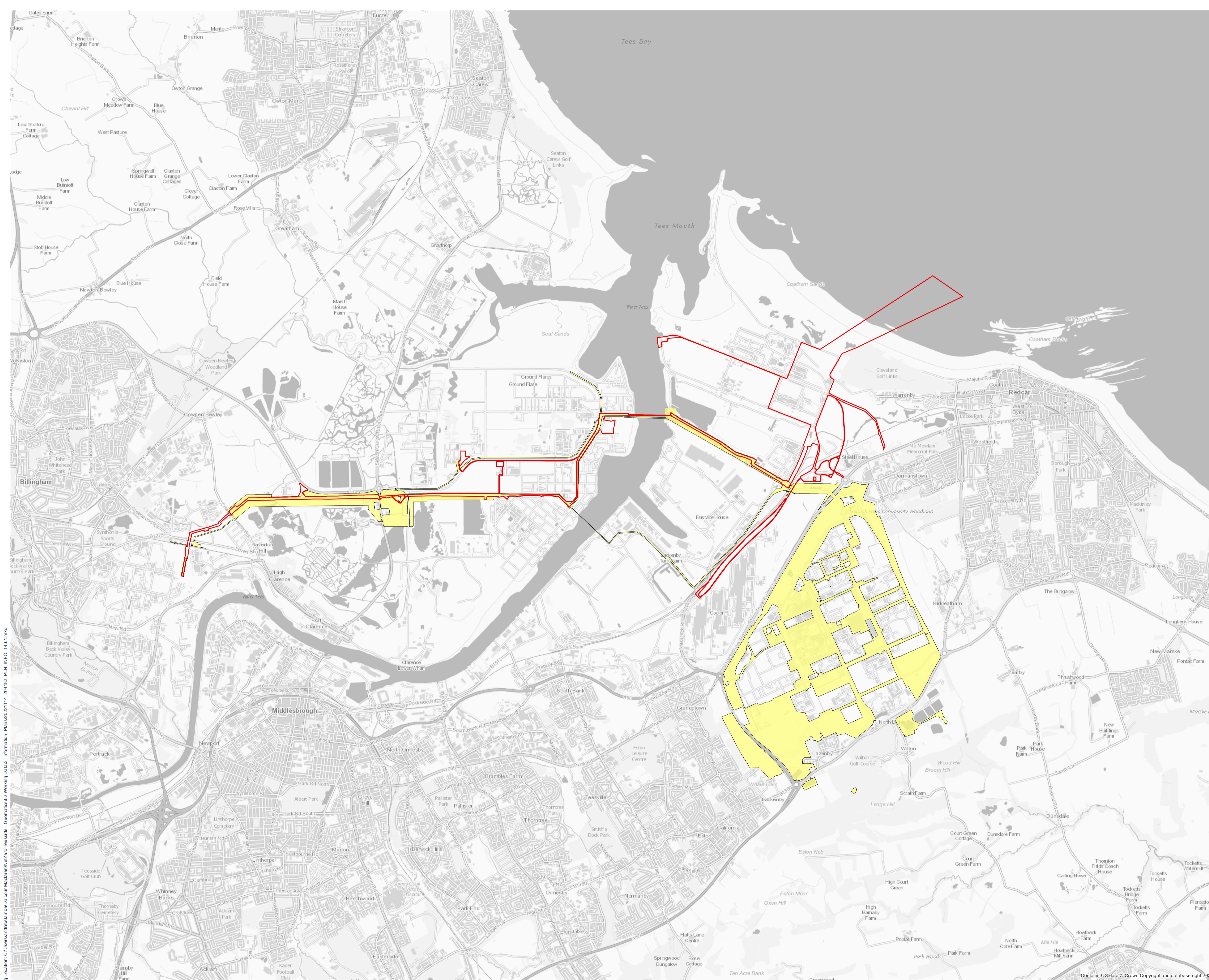
**Drawing No:** 204482\_PLN\_DCO\_4.20

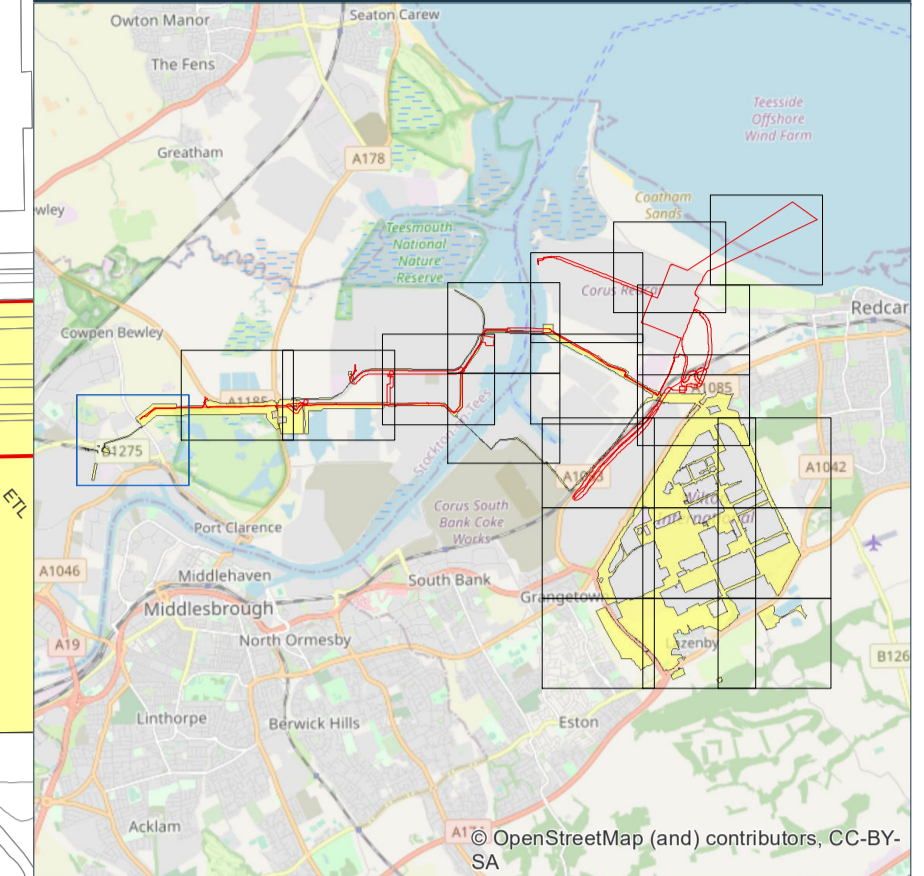
Rev	Date	Description
1.0	22.03.2023	Formal Issue

<b>Drawn:</b>	AL
<b>Approved:</b>	HS
<b>Sheet No:</b>	1 of 22
<b>Sheet Size:</b>	A1



The information contained in this document is confidential and protected by copyright. The use, copying or disclosure to a third party, either wholly or in part, except with the written permission of, and in the manner prescribed by BPE Exploration Operating Company Limited, constitutes an infringement of copyright. Dalcour Maclaren does not warrant that this document is definitive nor free of error and does not accept liability for any loss caused or arising from reliance upon information provided herein. Although our best efforts have been made to ensure the accuracy of these plans, all measurements must be confirmed on site. BASED UPON THE ORDNANCE SURVEY MAP WITH THE SANCTION OF THE CONTROLLER OF HM STATIONERY OFFICE. CROWN COPYRIGHT RESERVED. © OS LICENCE No 0100031673





**Key:**  
 Order Limits (Site Boundary)  
 Sembcorp Protection Corridor

Coordinate System: British National Grid  
 Projection: Transverse Mercator  
 Datum: OSGB 1936

**Interest:**  
 Sembcorp Utilities (UK) Limited

**Location:**  
 Sembcorp Land surroundign the River Tees, Redcar and Cleveland, TS6 6AF

**Coords:** 448,378 523,025

**Scheme Name:**  
 BPE001 - NetZero Teesside

**Drawing Name:**  
 SEMBCORP PROTECTION CORRIDOR PROTECTIVE PROVISIONS SUPPORTING PLANS

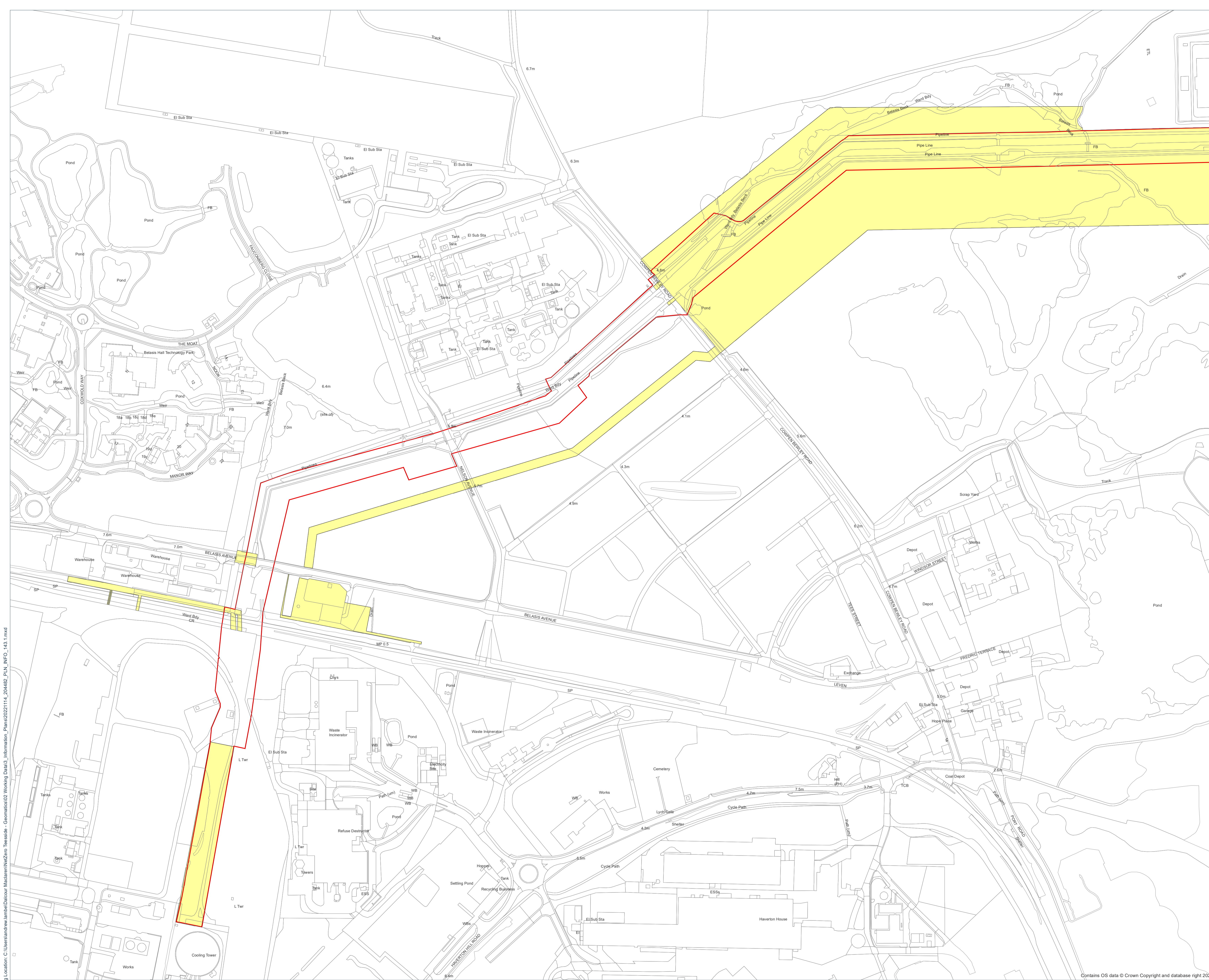
**Drawing No:** 204482\_PLN\_DCO\_4.20

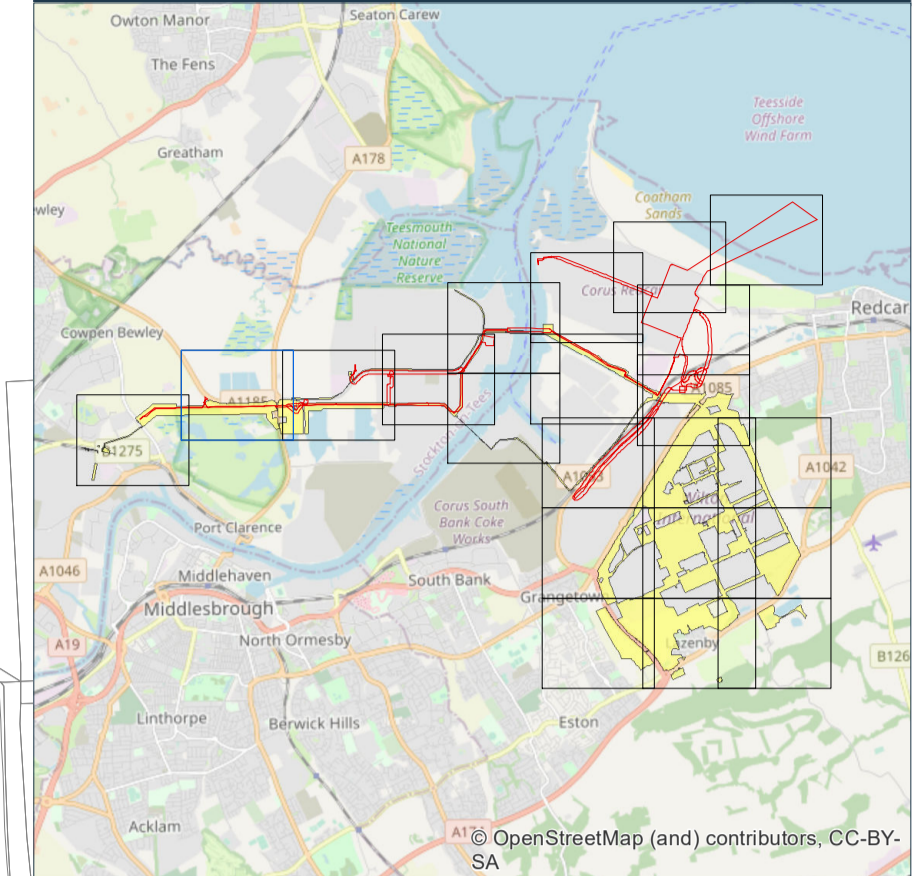
Rev	Date	Description
1.0	22.03.2023	Formal Issue

**Drawn:** AL  
**Approved:** HS  
**Sheet No:** 2 of 22  
**Sheet Size:** A1



The information contained in this document is confidential and protected by copyright. The use, copying or disclosure to a third party, either wholly or in part, except with the written permission of, and in the manner prescribed by BPE Exploration Operating Company Limited, constitutes an infringement of copyright. Dalcour Maclaren does not warrant that this document is definitive nor free of error and does not accept liability for any loss caused or arising from reliance upon information provided herein. Although our best efforts have been made to ensure the accuracy of these plans, all measurements must be confirmed on site. BASED UPON THE ORDINANCE SURVEY MAP WITH THE SANCTION OF THE CONTROLLER OF HM STATIONERY OFFICE. CROWN COPYRIGHT RESERVED. © OS LICENCE No. 0100031673





**Key:**  
 Order Limits (Site Boundary)  
 Sembcorp Protection Corridor

Coordinate System: British National Grid  
 Projection: Transverse Mercator  
 Datum: OSGB 1936

**Interest:**  
 Sembcorp Utilities (UK) Limited

**Location:**  
 Sembcorp Land surroundign the River Tees, Redcar and Cleveland, TS6 6AF

**Coords:** 450,036 523,736

**Scheme Name:**  
 BPE001 - NetZero Teesside

**Drawing Name:**  
 SEMBCORP PROTECTION CORRIDOR PROTECTIVE PROVISIONS SUPPORTING PLANS

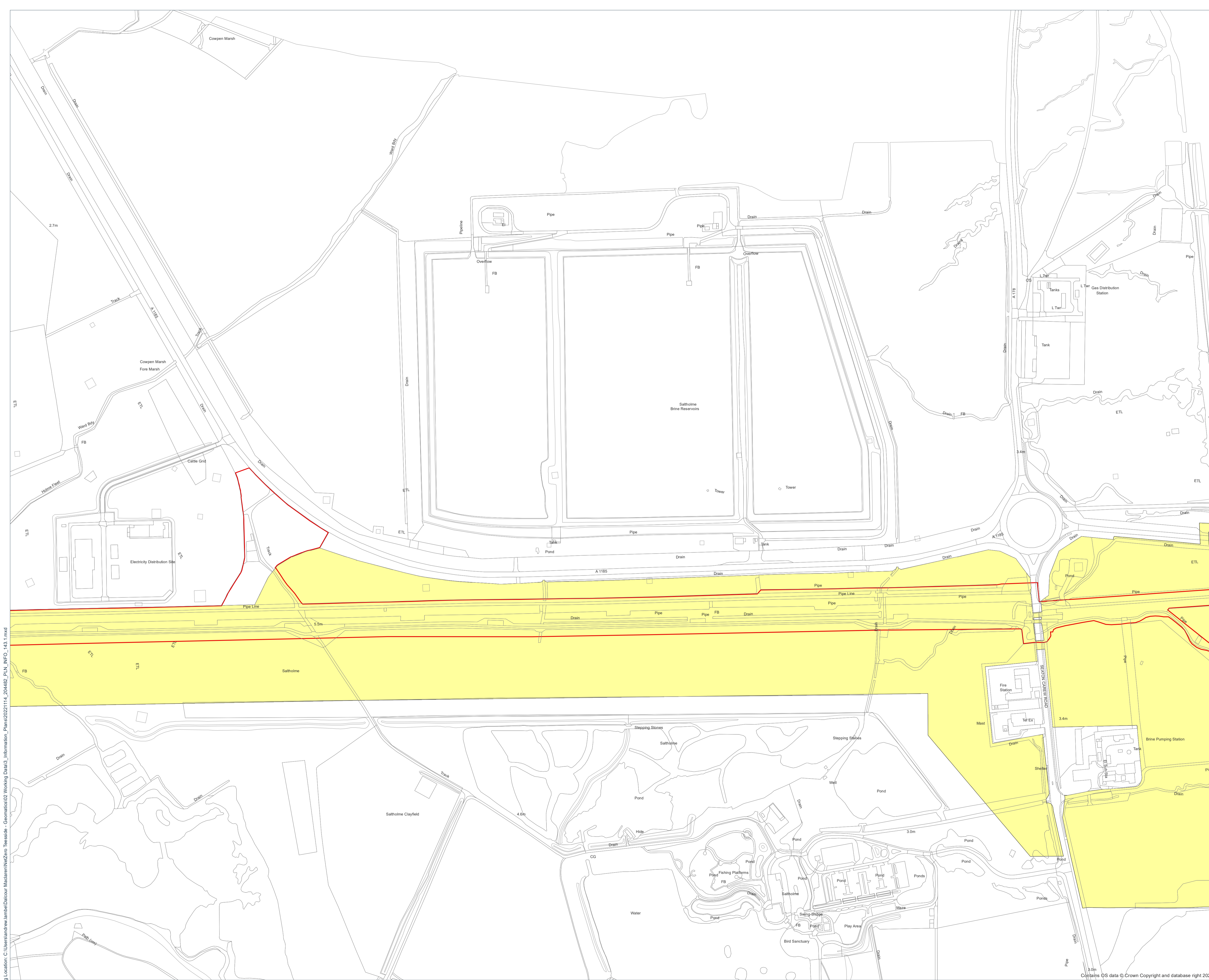
**Drawing No:** 204482\_PLN\_DCO\_4.20

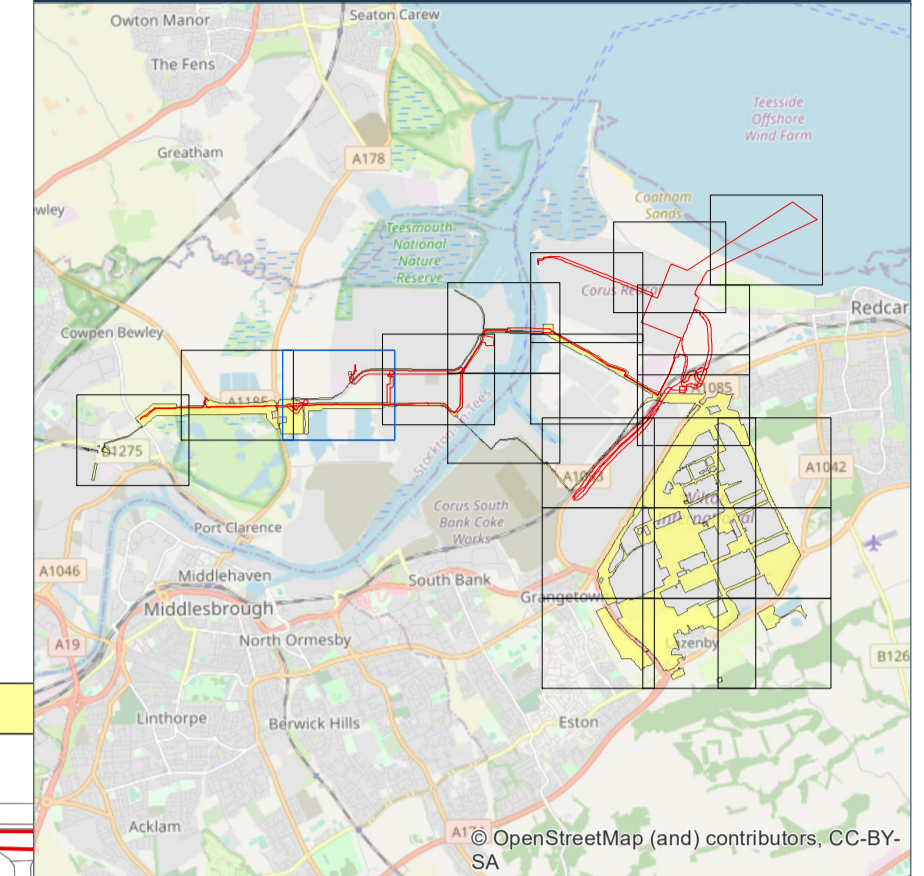
Rev	Date	Description
1.0	22.03.2023	Formal Issue

**Drawn:** AL  
**Approved:** HS  
**Sheet No:** 3 of 22  
**Sheet Size:** A1



The information contained in this document is confidential and protected by copyright. The use, copying or disclosure to a third party, either wholly or in part, except with the written permission of, and in the manner prescribed by BP Exploration Operating Company Limited, constitutes an infringement of copyright. Dalcour Maclaren does not warrant that this document is definitive nor free of error and does not accept liability for any loss caused or arising from reliance upon information provided herein. Although our best efforts have been made to ensure the accuracy of these plans, all measurements must be confirmed on site. BASED UPON THE ORDINANCE SURVEY MAP WITH THE SANCTION OF THE CONTROLLER OF HM STATIONERY OFFICE. CROWN COPYRIGHT RESERVED. © OS LICENCE No. 0100031673





**Key:**  
 Order Limits (Site Boundary)  
 Sembcorp Protection Corridor

Coordinate System: British National Grid  
 Projection: Transverse Mercator  
 Datum: OSGB 1936

**Interest:**  
 Sembcorp Utilities (UK) Limited

**Location:**  
 Sembcorp Land surroundign the River Tees, Redcar and Cleveland, TS6 6AF

**Coords:** 451,639 523,736


**Scheme Name:**  
 BPE001 - NetZero Teesside

**Drawing Name:**  
 SEMBCORP PROTECTION CORRIDOR PROTECTIVE PROVISIONS SUPPORTING PLANS

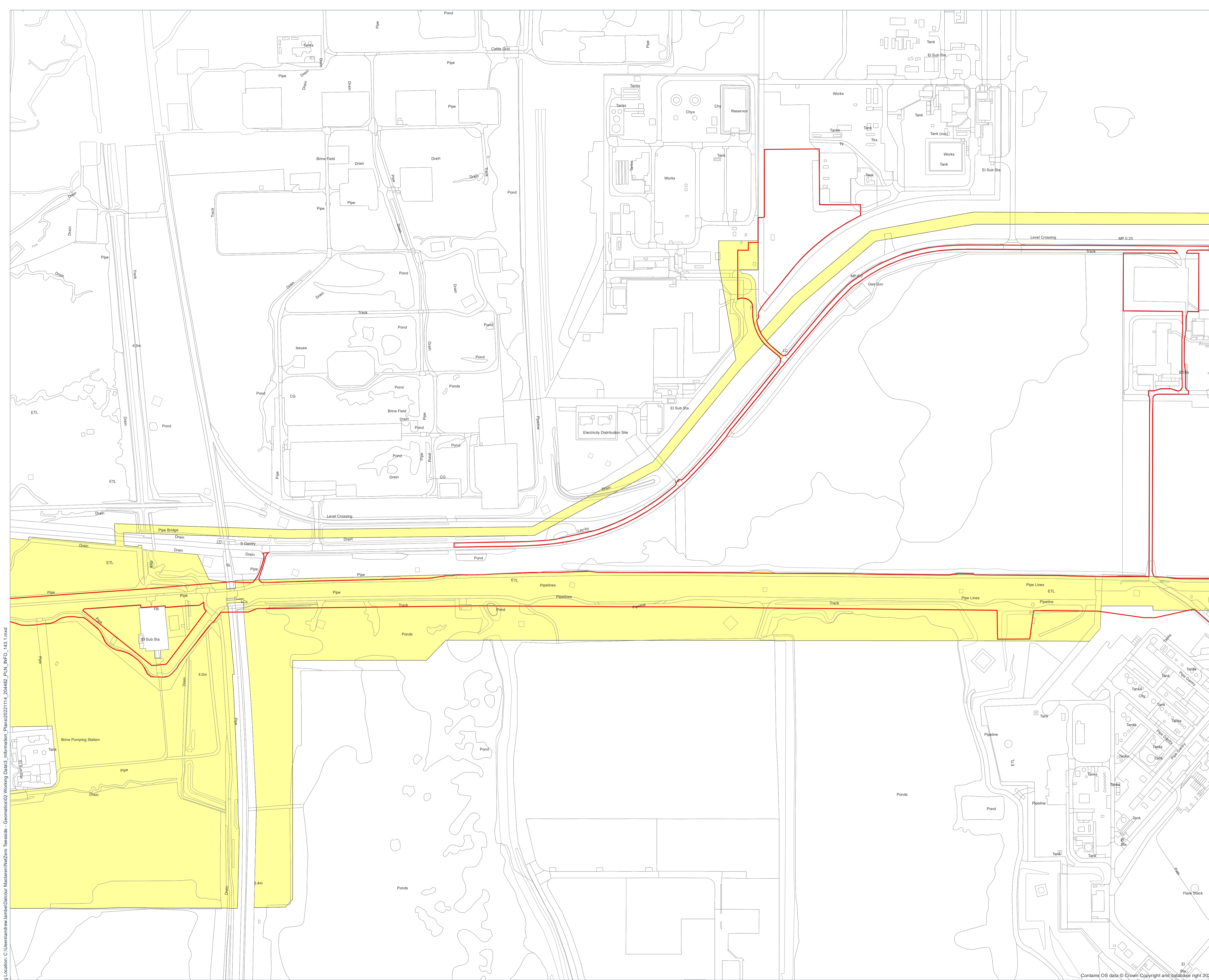
**Drawing No:** 204482\_PLN\_DCO\_4.20

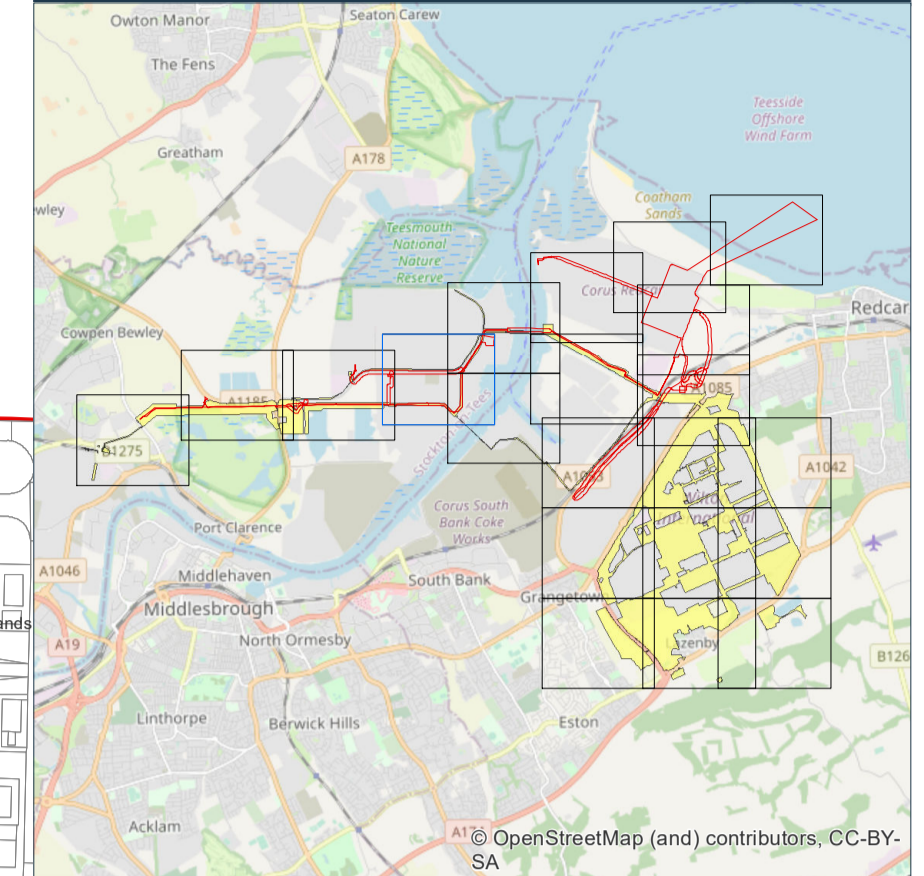
Rev	Date	Description
1.0	22.03.2023	Formal Issue

**Drawn:** AL  
**Approved:** HS  
**Sheet No:** 4 of 22  
**Sheet Size:** A1



The information contained in this document is confidential and protected by copyright. The use, copying or disclosure to a third party, either wholly or in part, except with the written permission of, and in the manner prescribed by BFL Exploration Operating Company Limited, constitutes an infringement of copyright. Dalcour Maclaren does not warrant that this document is definitive nor free of error and does not accept liability for any loss caused or arising from reliance upon information provided herein. Although our best efforts have been made to ensure the accuracy of these plans, all measurements must be confirmed on site. BASED UPON THE ORDNANCE SURVEY MAP WITH THE SANCTION OF THE CONTROLLER OF HM STATIONERY OFFICE. CROWN COPYRIGHT RESERVED. © OS LICENCE No 0100031673





**Key:**  
 Order Limits (Site Boundary)  
 Sombcorp Protection Corridor

Coordinate System: British National Grid  
 Projection: Transverse Mercator  
 Datum: OSGB 1936

**Interest:**  
 Sombcorp Utilities (UK) Limited

**Location:**  
 Sombcorp Land surrounding the River Tees, Redcar and Cleveland, TS6 6AF

**Coords:** 453,230 523,988


**Scheme Name:**  
 BPE001 - NetZero Teesside

**Drawing Name:**  
 SEMBCORP PROTECTION CORRIDOR PROTECTIVE PROVISIONS SUPPORTING PLANS

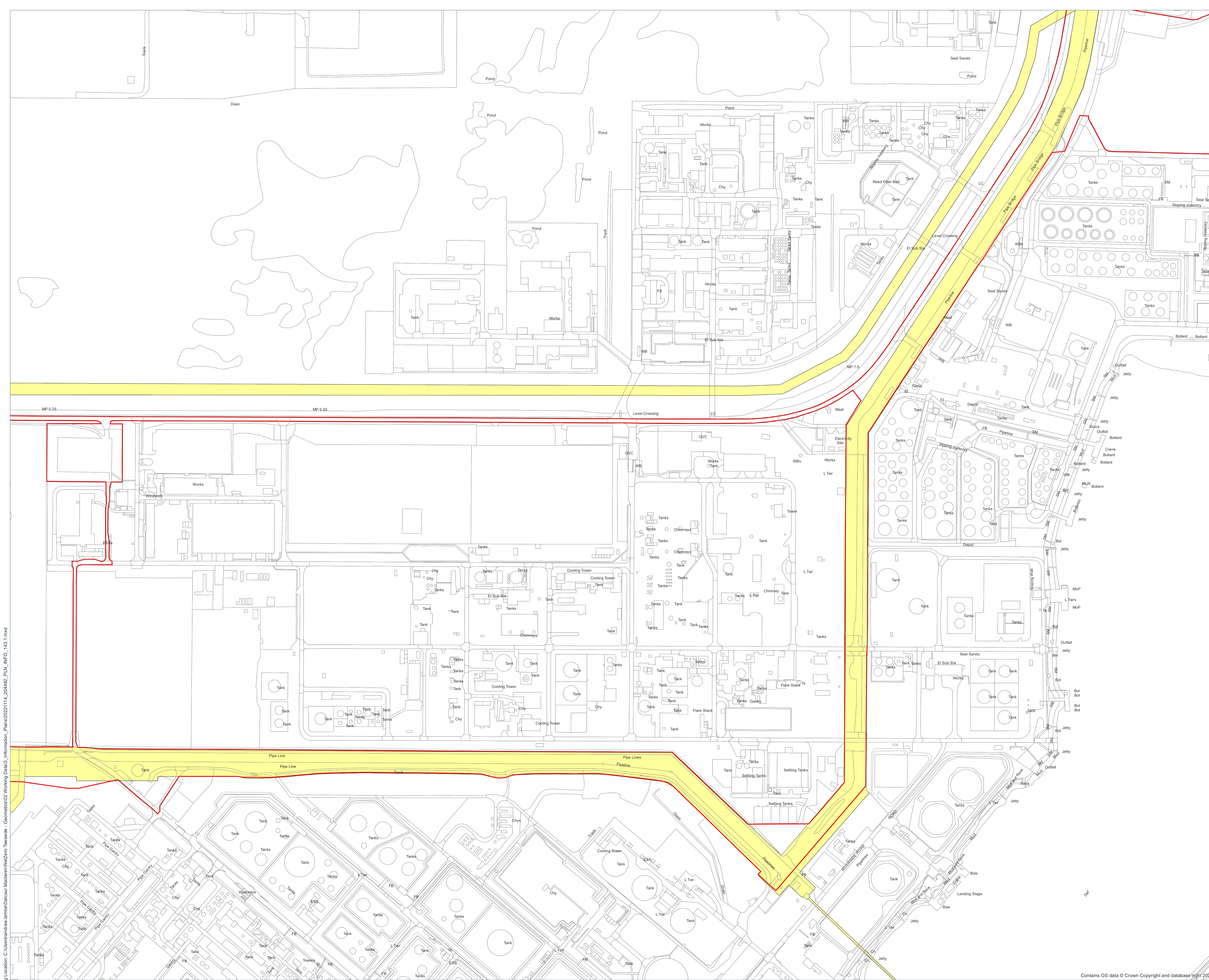
**Drawing No:** 204482\_PLN\_DCO\_4.20

Rev	Date	Description
1.0	22.03.2023	Formal Issue

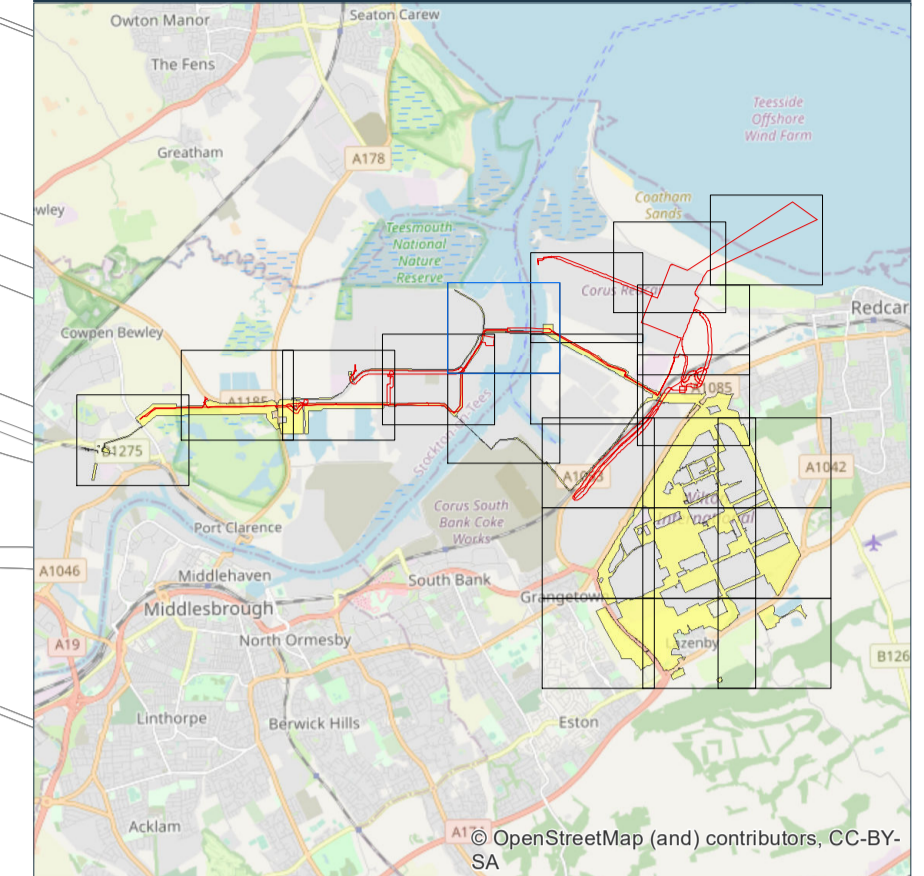
**Drawn:** AL  
**Approved:** HS  
**Sheet No:** 5 of 22  
**Sheet Size:** A1



The information contained in this document is confidential and protected by copyright. The use, copying or disclosure to a third party, either wholly or in part, except with the written permission of, and in the manner prescribed by, BPE Exploration Operating Company Limited constitutes an infringement of copyright. Dalcour Maclaren does not warrant that this document is definitive nor free of error and does not accept liability for any loss caused or arising from reliance upon information provided herein. Although our best efforts have been made to ensure the accuracy of these plans, all measurements must be confirmed on site. BASED UPON THE ORDNANCE SURVEY MAP WITH THE SANCTION OF THE CONTROLLER OF HER MAJESTY'S STATIONERY OFFICE. CROWN COPYRIGHT RESERVED. © OS LICENCE No 0100031673



Drawing Location: C:\Users\andrew.lambert\Documents\Working Data\3 - Information - Plans\2022\114\_204482\_PLN\_INF\_143.1.mxd



**Key:**  
 Order Limits (Site Boundary)  
 Sembcorp Protection Corridor

Coordinate System: British National Grid  
 Projection: Transverse Mercator  
 Datum: OSGB 1936

**Interest:**  
 Sembcorp Utilities (UK) Limited

**Location:**  
 Sembcorp Land surrounding the River Tees, Redcar and Cleveland, TS6 6AF

**Coords:** 454,260 524,804


**Scheme Name:**  
 BPE001 - NetZero Teesside

**Drawing Name:**  
 SEMBCORP PROTECTION CORRIDOR PROTECTIVE PROVISIONS SUPPORTING PLANS

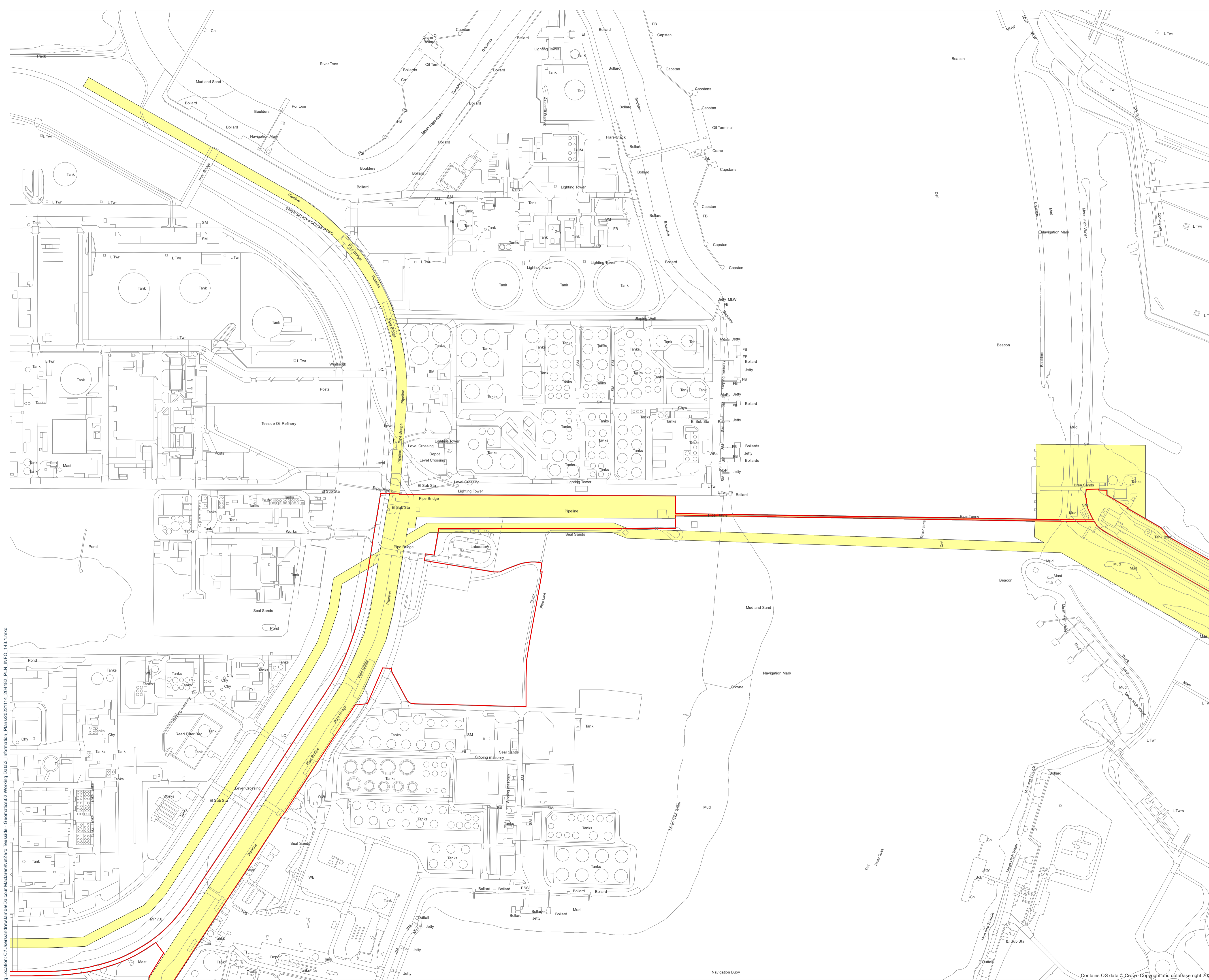
**Drawing No:** 204482\_PLN\_DCO\_4.20

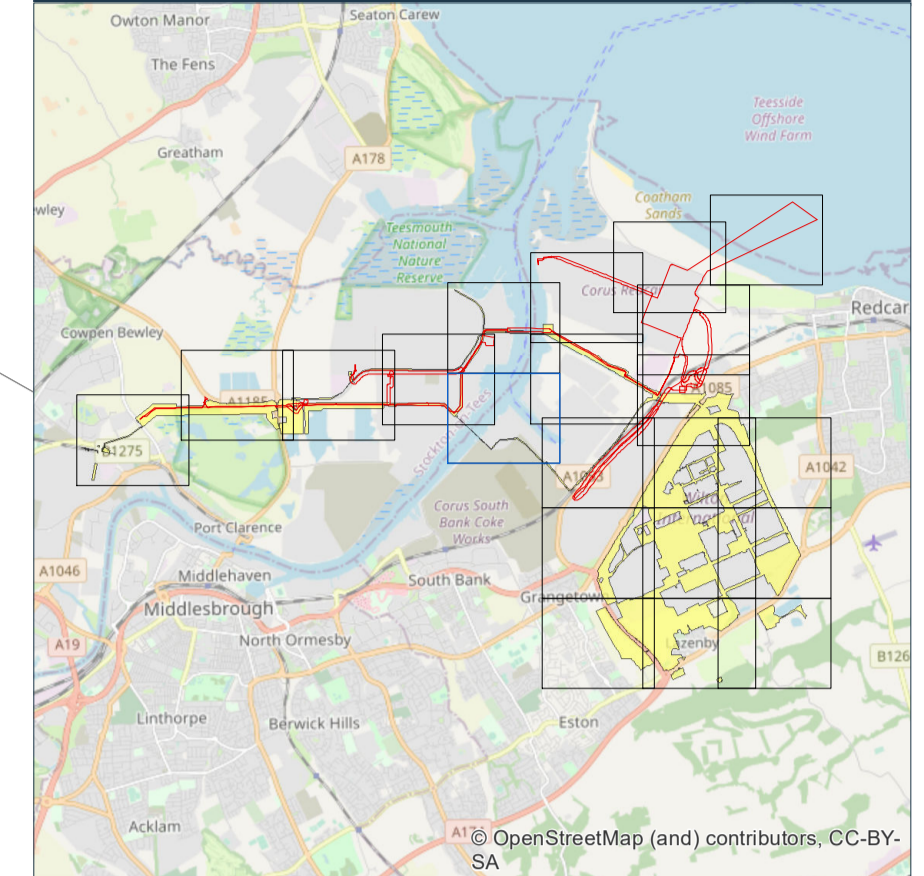
Rev	Date	Description
1.0	22.03.2023	Formal Issue

<b>Drawn:</b>	AL
<b>Approved:</b>	HS
<b>Sheet No:</b>	6 of 22
<b>Sheet Size:</b>	A1



The information contained in this document is confidential and protected by copyright. The use, copying or disclosure to a third party, either wholly or in part, except with the written permission of, and in the manner prescribed by BFL Exploration Operating Company Limited, constitutes an infringement of copyright. Dalcour Maclaren does not warrant that this document is definitive nor free of error and does not accept liability for any loss caused or arising from reliance upon information provided herein. Although our best efforts have been made to ensure the accuracy of these plans, all measurements must be confirmed on site. BASED UPON THE ORDINANCE SURVEY MAP WITH THE SANCTION OF THE CONTROLLER OF HM STATIONERY OFFICE. CROWN COPYRIGHT RESERVED. © OS LICENCE No 0100031673





- Key:**
- Order Limits (Site Boundary)
  - Sembcorp Protection Corridor

Coordinate System: British National Grid  
 Projection: Transverse Mercator  
 Datum: OSGB 1936

**Interest:**  
 Sembcorp Utilities (UK) Limited

**Location:**  
 Sembcorp Land surroundn the River Tees,  
 Redcar and Cleveland, TS6 6AF

**Coords:** 454,260 523,372


**Scheme Name:**  
 BPE001 - NetZero Teesside

**Drawing Name:**  
 SEMBCORP PROTECTION CORRIDOR PROTECTIVE  
 PROVISIONS SUPPORTING PLANS

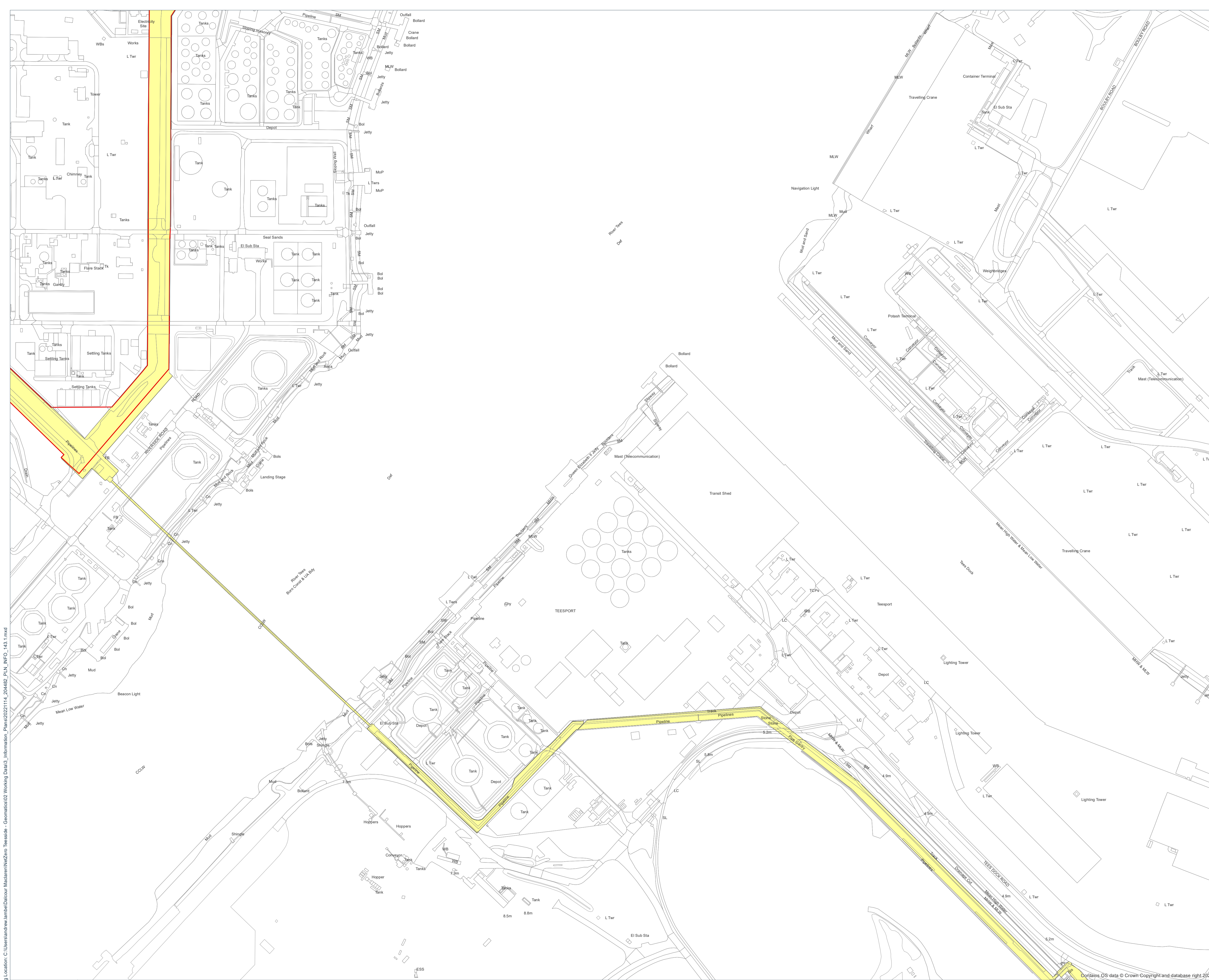
**Drawing No:** 204482\_PLN\_DCO\_4.20

Rev	Date	Description
1.0	22.03.2023	Formal Issue

<b>Drawn:</b>	AL
<b>Approved:</b>	HS
<b>Sheet No:</b>	7 of 22
<b>Sheet Size:</b>	A1

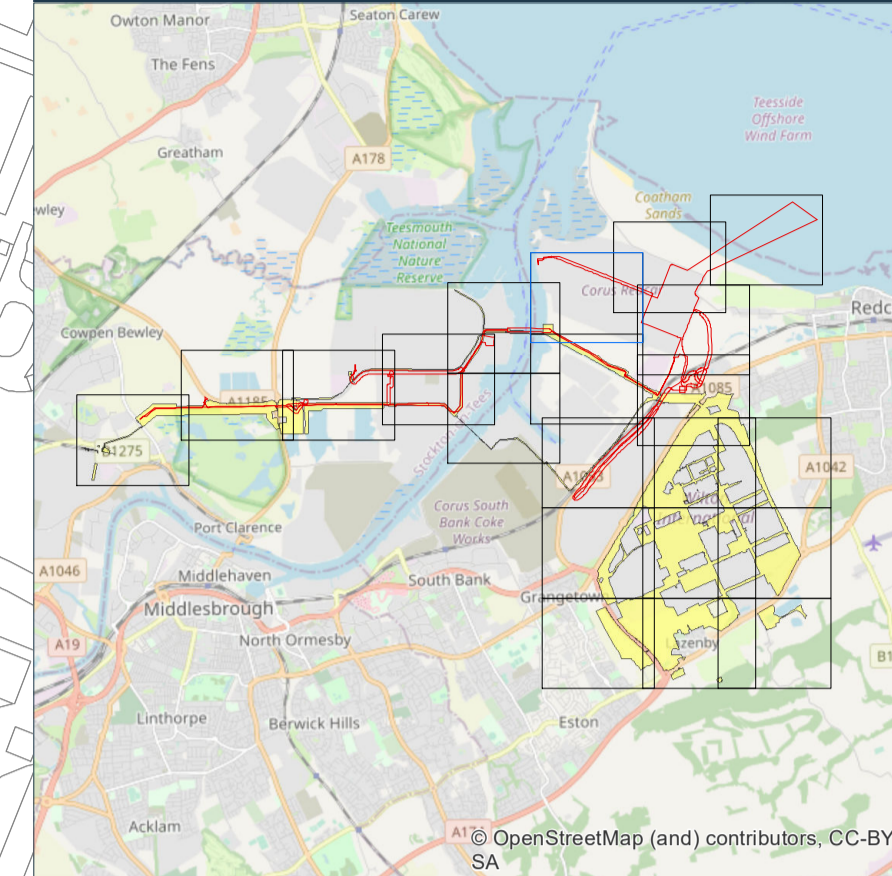


The information contained in this document is confidential and protected by copyright. The use, copying or disclosure to a third party, either wholly or in part, except with the written permission of, and in the manner prescribed by, BPE Exploration Operating Company Limited, constitutes an infringement of copyright. Dalcour Maclaren does not warrant that this document is definitive nor free of error and does not accept liability for any loss caused or arising from reliance upon information provided herein. Although our best efforts have been made to ensure the accuracy of these plans, all measurements must be confirmed on site. BASED UPON THE ORDNANCE SURVEY MAP WITH THE SANCTION OF THE CONTROLLER OF HER MAJESTY'S STATIONERY OFFICE. CROWN COPYRIGHT RESERVED. © OS LICENCE No 0100031673



Site Plan: 0 50 100 150 200 250 300 350 400 450 500 550 600 650 700 750 800 850 900 950 1000 1050 1100 1150 1200 1250 1300 1350 1400 1450 1500 Metres Scale: 1:2500

Drawing Location: C:\Users\andrew.lambert\Documents\Projects\2022\114\_204482\_PLN\_INFO\_143.1.mxd



**Key:**  
Order Limits (Site Boundary)  
Semcorp Protection Corridor

Coordinate System: British National Grid  
Projection: Transverse Mercator  
Datum: OSGB 1936

**Interest:**  
Semcorp Utilities (UK) Limited

**Location:**  
Semcorp Land surroundng the River Tees,  
Redcar and Cleveland, TS6 6AF

**Coords:** 455,579 525,288


**Scheme Name:**  
BPE001 - NetZero Teesside

**Drawing Name:**  
SEMBCORP PROTECTION CORRIDOR PROTECTIVE  
PROVISIONS SUPPORTING PLANS

**Drawing No:** 204482\_PLN\_DCO\_4.20

Rev	Date	Description
1.0	22.03.2023	Formal Issue

**Drawn:** AL  
**Approved:** HS  
**Sheet No:** 8 of 22  
**Sheet Size:** A1

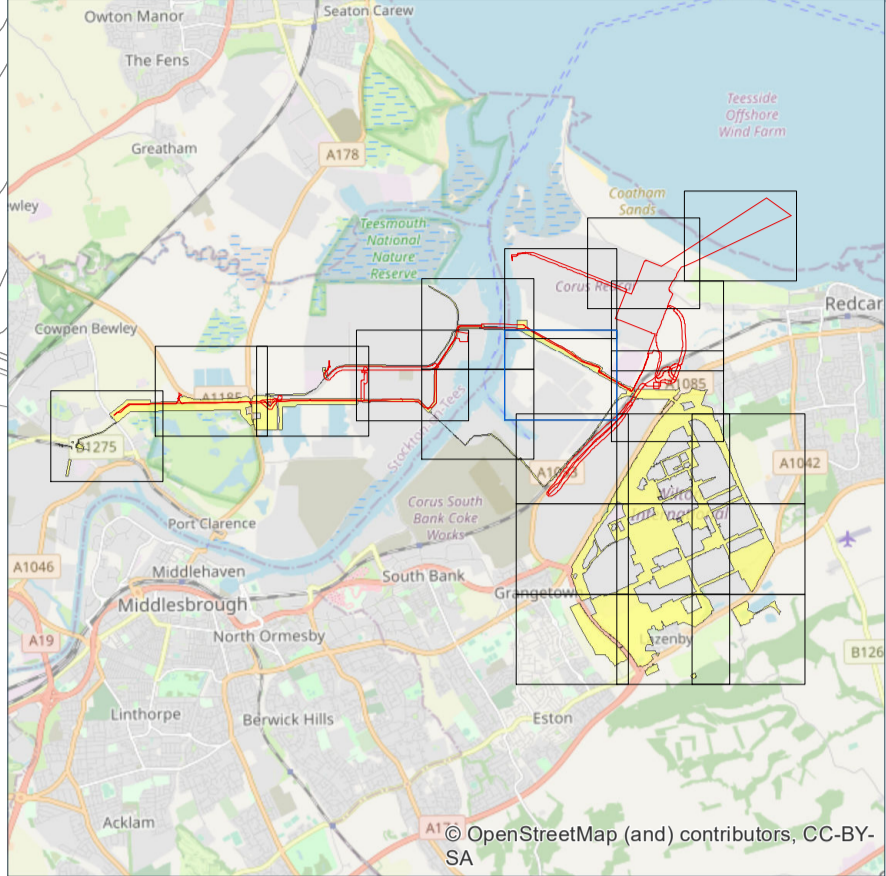


The information contained in this document is confidential and protected by copyright. The use, copying or disclosure to a third party, either wholly or in part, except with the written permission of, and in the manner prescribed by BP Exploration Operating Company Limited, constitutes an infringement of copyright. Dalcour Maclaren does not warrant that this document is definitive nor free of error and does not accept liability for any loss caused or arising from reliance upon information provided herein. Although our best efforts have been made to ensure the accuracy of these plans, all measurements must be confirmed on site. BASED UPON THE ORDINANCE SURVEY MAP WITH THE SANCTION OF THE CONTROLLER OF HM STATIONERY OFFICE. CROWN COPYRIGHT RESERVED. © OS LICENCE No. 0100031673



Drawing Location: C:\Users\andrew.lambert\Documents\Projects\2022\114\_204482\_PLN\_INFO\_143.1.mxd





- Key:**
- Order Limits (Site Boundary)
  - Sembcorp Protection Corridor

Coordinate System: British National Grid  
 Projection: Transverse Mercator  
 Datum: OSGB 1936

**Interest:**  
 Sembcorp Utilities (UK) Limited

**Location:**  
 Sembcorp Land surrounding the River Tees, Redcar and Cleveland, TS6 6AF

**Coords:** 455,581 523,992

**Scheme Name:**  
 BPE001 - NetZero Teesside

**Drawing Name:**  
 SEMBCORP PROTECTION CORRIDOR PROTECTIVE PROVISIONS SUPPORTING PLANS

**Drawing No:** 204482\_PLN\_DCO\_4.20

Rev	Date	Description
1.0	22.03.2023	Formal Issue

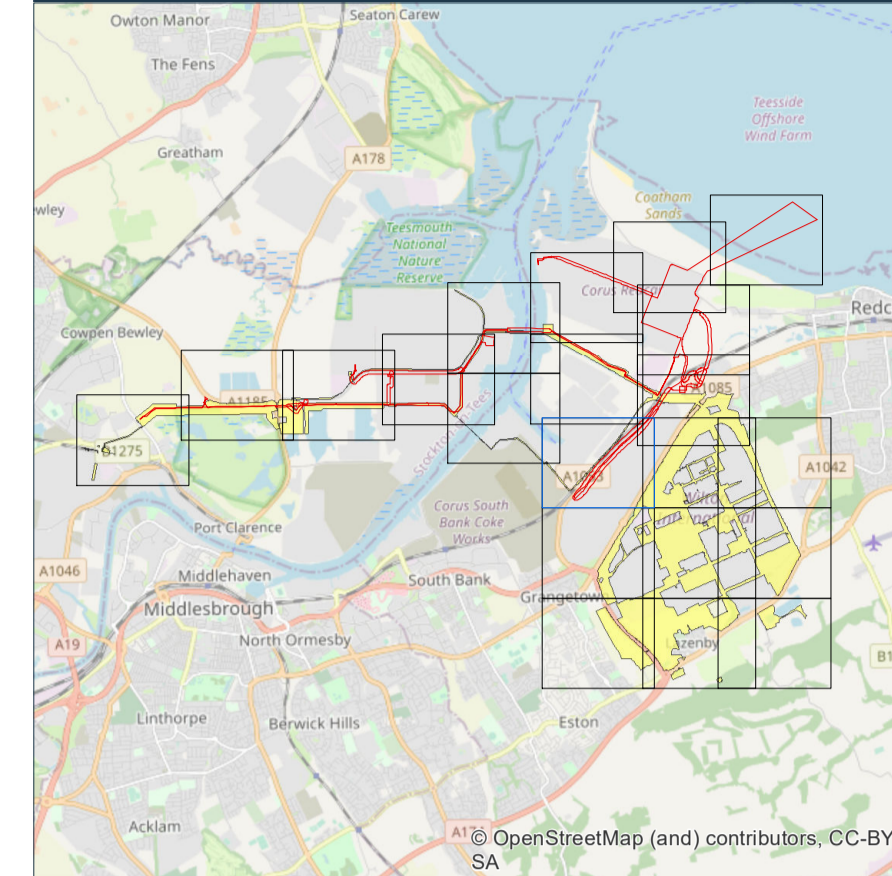
**Drawn:** AL  
**Approved:** HS  
**Sheet No:** 9 of 22  
**Sheet Size:** A1



The information contained in this document is confidential and protected by copyright. The use, copying or disclosure to a third party, either wholly or in part, except with the written permission of, and in the manner prescribed by BFL Exploration Operating Company Limited, constitutes an infringement of copyright. Dalcour Maclaren does not warrant that this document is definitive nor free of error and does not accept liability for any loss caused or arising from reliance upon information provided herein. Although our best efforts have been made to ensure the accuracy of these plans, all measurements must be confirmed on site. BASED UPON THE ORDINANCE SURVEY MAP WITH THE SANCTION OF THE CONTROLLER OF HM STATIONERY OFFICE. CROWN COPYRIGHT RESERVED. © OS LICENCE No 0100031673



Drawing Location: C:\Users\andrew\amben\dalcour\maclaren\NetZero Teesside - Geomatics\02 Working Data\3\_Information\_Plan\2022\114\_204482\_PLN\_INFO\_143.1.mxd



**Key:**  
 Order Limits (Site Boundary)  
 Semcorp Protection Corridor

Coordinate System: British National Grid  
 Projection: Transverse Mercator  
 Datum: OSGB 1936

**Interest:**  
 Semcorp Utilities (UK) Limited

**Location:**  
 Semcorp Land surrounding the River Tees, Redcar and Cleveland, TS6 6AF

**Coords:** 455,759 522,665

**Scheme Name:**  
 BPE001 - NetZero Teesside

**Drawing Name:**  
 SEMBCORP PROTECTION CORRIDOR PROTECTIVE PROVISIONS SUPPORTING PLANS

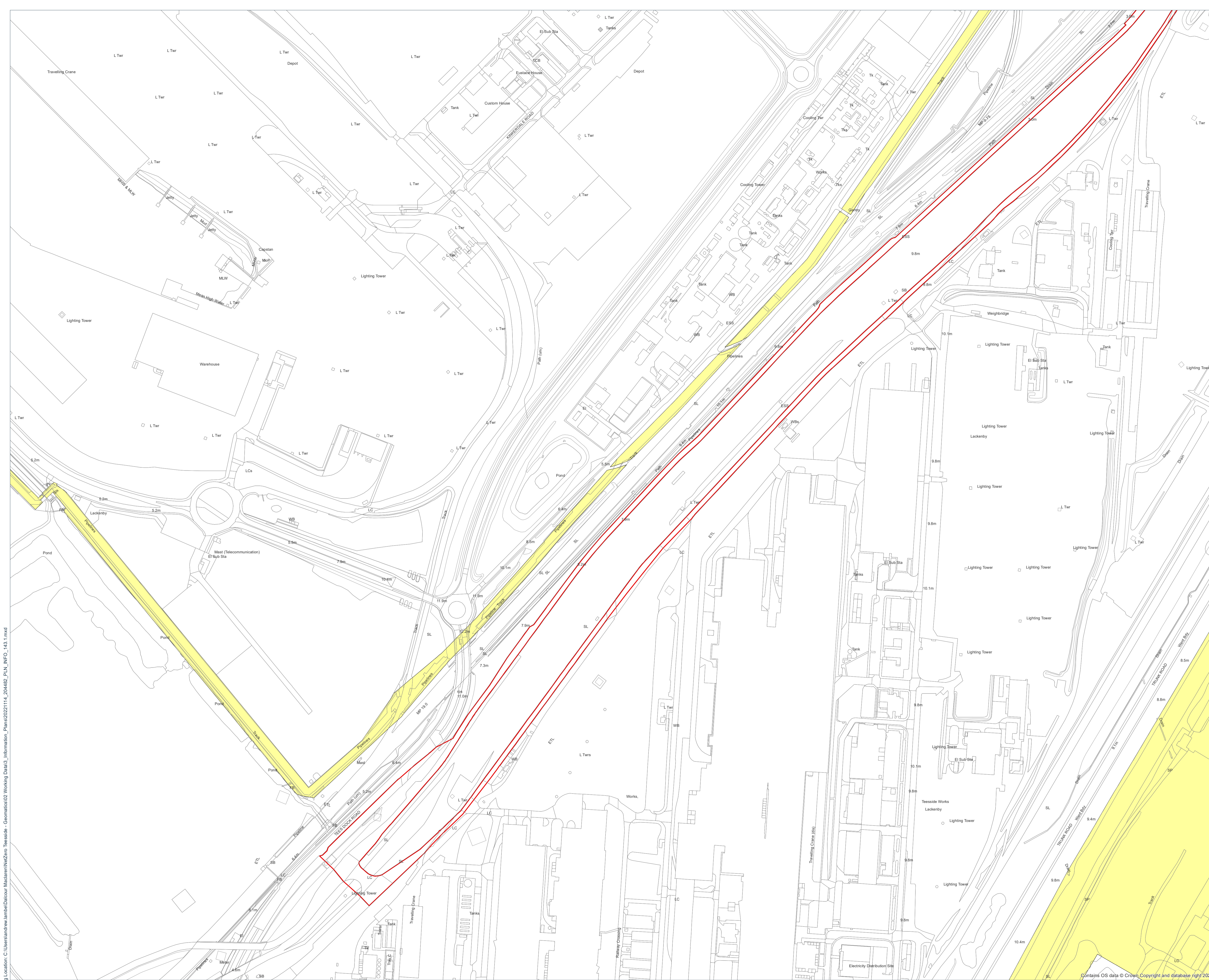
**Drawing No:** 204482\_PLN\_DCO\_4.20

Rev	Date	Description
1.0	22.03.2023	Formal Issue

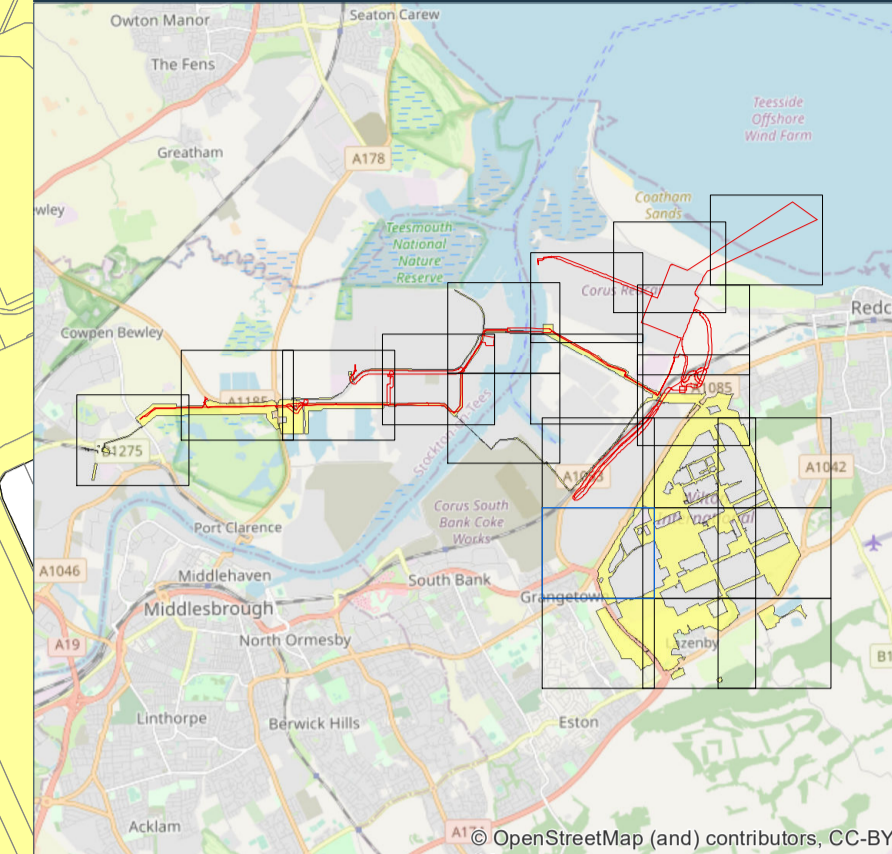
<b>Drawn:</b>	AL
<b>Approved:</b>	HS
<b>Sheet No:</b>	10 of 22
<b>Sheet Size:</b>	A1



The information contained in this document is confidential and protected by copyright. The use, copying or disclosure to a third party, either wholly or in part, except with the written permission of, and in the manner prescribed by BFL Exploration Operating Company Limited, constitutes an infringement of copyright. Dalcour Maclaren does not warrant that this document is definitive nor free of error and does not accept liability for any loss caused or arising from reliance upon information provided herein. Although our best efforts have been made to ensure the accuracy of these plans, all measurements must be confirmed on site. BASED UPON THE ORDNANCE SURVEY MAP WITH THE SANCTION OF THE CONTROLLER OF HM STATIONERY OFFICE. CROWN COPYRIGHT RESERVED. © OS LICENCE No. 0100031673



Drawing Location: C:\Users\andrew.lambert\Documents\Projects\2022\114\_204482\_PLN\_INF\_143.1.mxd



**Key:**  
 Sembcorp Protection Corridor

Coordinate System: British National Grid  
 Projection: Transverse Mercator  
 Datum: OSGB 1936

**Interest:**  
 Sembcorp Utilities (UK) Limited

**Location:**  
 Sembcorp Land surroundng the River Tees, Redcar and Cleveland, TS6 6AF

**Coords:** 455,759 521,232

**Scheme Name:**  
 BPE001 - NetZero Teesside

**Drawing Name:**  
 SEMBCORP PROTECTION CORRIDOR PROTECTIVE PROVISIONS SUPPORTING PLANS

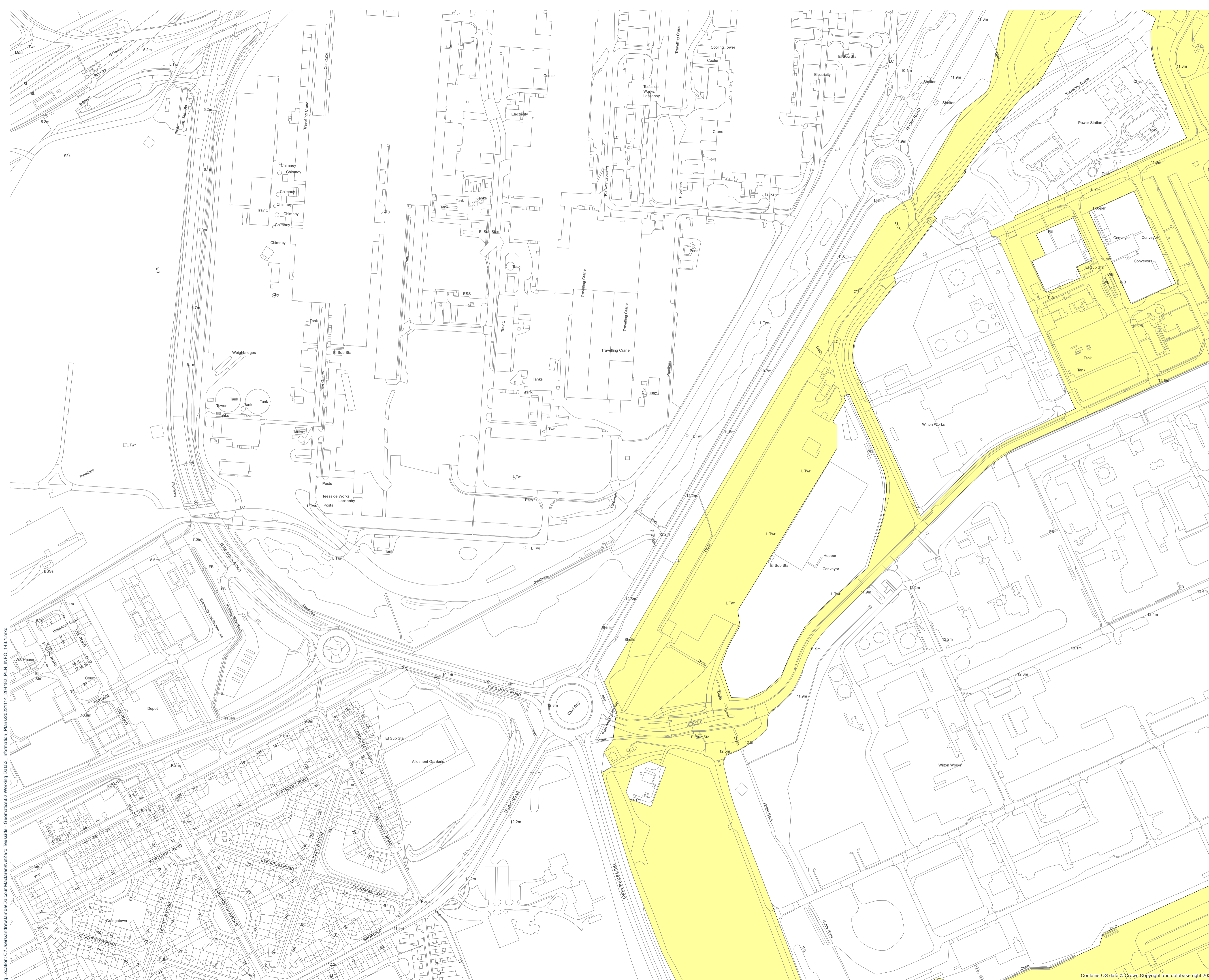
**Drawing No:** 204482\_PLN\_DCO\_4.20

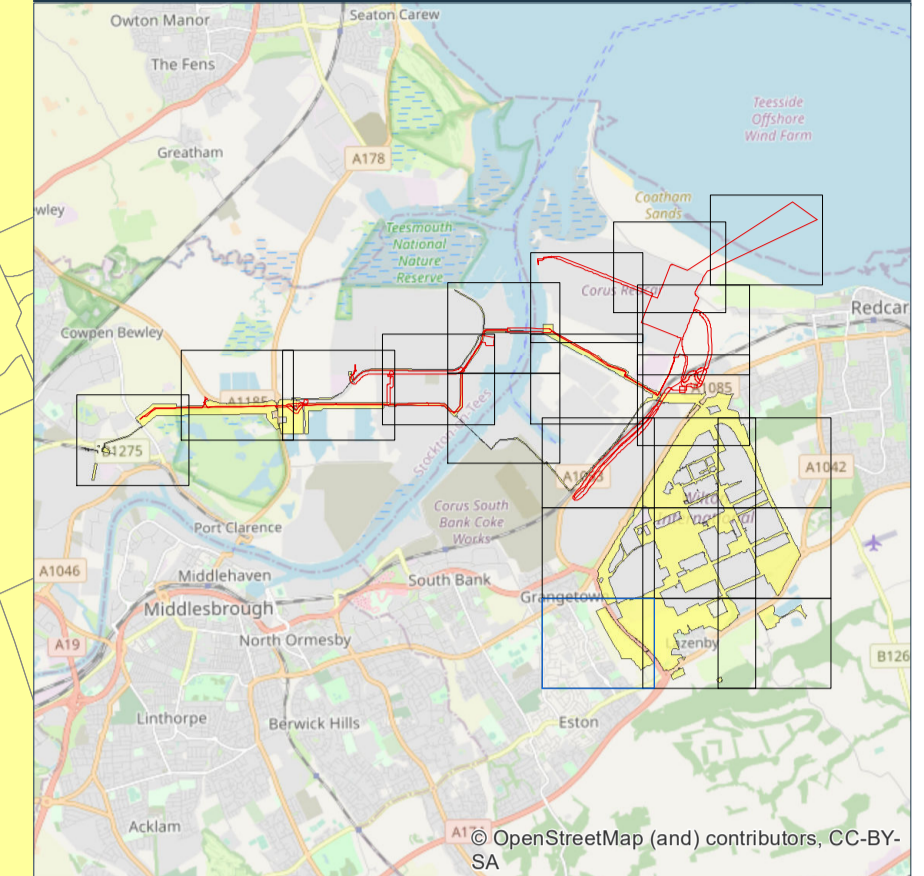
Rev	Date	Description
1.0	22.03.2023	Formal Issue

**Drawn:** AL  
**Approved:** HS  
**Sheet No:** 11 of 22  
**Sheet Size:** A1



The information contained in this document is confidential and protected by copyright. The use, copying or disclosure to a third party, either wholly or in part, except with the written permission of, and in the manner prescribed by, BPE Exploration Operating Company Limited, constitutes an infringement of copyright. Dalcour Maclaren does not warrant that this document is definitive nor free of error and does not accept liability for any loss caused or arising from reliance upon information provided herein. Although our best efforts have been made to ensure the accuracy of these plans, all measurements must be confirmed on site. BASED UPON THE ORDINANCE SURVEY MAP WITH THE SANCTION OF THE CONTROLLER OF HM STATIONERY OFFICE. CROWN COPYRIGHT RESERVED. © OS LICENCE NO. 0100031673





Key:  
 Semcorp Protection Corridor

Coordinate System: British National Grid  
 Projection: Transverse Mercator  
 Datum: OSGB 1936

**Interest:**  
 Semcorp Utilities (UK) Limited

**Location:**  
 Semcorp Land surroundign the River Tees, Redcar and Cleveland, TS6 6AF

**Coords:** 455,759 519,800


**Scheme Name:**  
 BPE001 - NetZero Teesside

**Drawing Name:**  
 SEMBCORP PROTECTION CORRIDOR PROTECTIVE PROVISIONS SUPPORTING PLANS

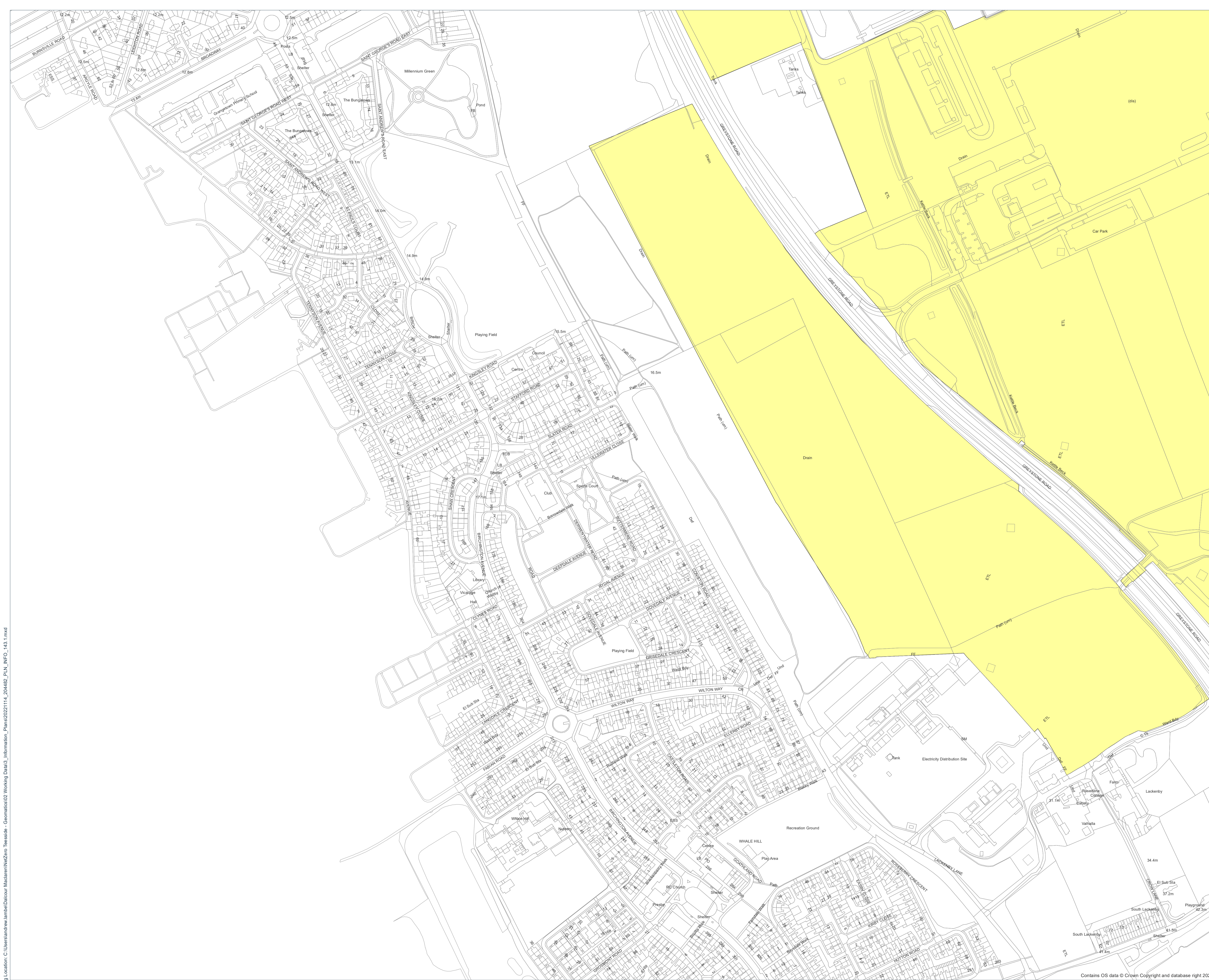
**Drawing No:** 204482\_PLN\_DCO\_4.20

Rev	Date	Description
1.0	22.03.2023	Formal Issue

<b>Drawn:</b>	AL
<b>Approved:</b>	HS
<b>Sheet No:</b>	12 of 22
<b>Sheet Size:</b>	A1



The information contained in this document is confidential and protected by copyright. The use, copying or disclosure to a third party, either wholly or in part, except with the written permission of, and in the manner prescribed by, BFL Exploration Operating Company Limited, constitutes an infringement of copyright. Dalcour Maclaren does not warrant that this document is definitive nor free of error and does not accept liability for any loss caused or arising from reliance upon information provided herein. Although our best efforts have been made to ensure the accuracy of these plans, all measurements must be confirmed on site. BASED UPON THE ORDINANCE SURVEY MAP WITH THE SANCTION OF THE CONTROLLER OF HM STATIONERY OFFICE. CROWN COPYRIGHT RESERVED. © OS LICENCE NO. 0100031673



Drawing Location: C:\Users\andrew\ambel\Dalcour Maclaren\NetZero Teesside - Geomatics\02 Working Data\3\_ Information\_Plans\2022\114\_204482\_PLN\_INFO\_143.1.mxd



**Key:**  
 Order Limits (Site Boundary)

Coordinate System: British National Grid  
 Projection: Transverse Mercator  
 Datum: OSGB 1936

**Interest:**  
 Sembcorp Utilities (UK) Limited

**Location:**  
 Sembcorp Land surroundign the River Tees, Redcar and Cleveland, TS6 6AF

**Coords:** 456,893 525,767


**Scheme Name:**  
 BPE001 - NetZero Teesside

**Drawing Name:**  
 SEMBCORP PROTECTION CORRIDOR PROTECTIVE PROVISIONS SUPPORTING PLANS

**Drawing No:** 204482\_PLN\_DCO\_4.20

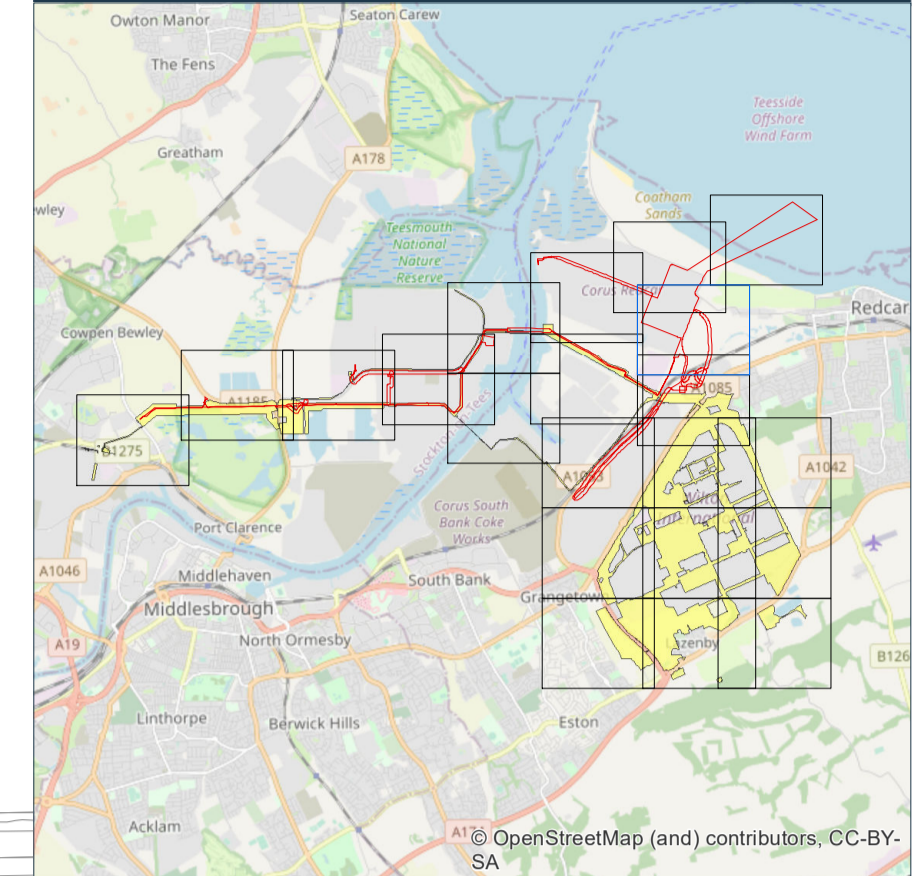
Rev	Date	Description
1.0	22.03.2023	Formal Issue

<b>Drawn:</b>	AL
<b>Approved:</b>	HS
<b>Sheet No:</b>	13 of 22
<b>Sheet Size:</b>	A1



The information contained in this document is confidential and protected by copyright. The use, copying or disclosure to a third party, either wholly or in part, except with the written permission of, and in the manner prescribed by BFL Exploration Operating Company Limited, constitutes an infringement of copyright. Dalcour Maclaren does not warrant that this document is definitive nor free of error and does not accept liability for any loss caused or arising from reliance upon information provided herein. Although our best efforts have been made to ensure the accuracy of these plans, all measurements must be confirmed on site. BASED UPON THE ORDINANCE SURVEY MAP WITH THE SANCTION OF THE CONTROLLER OF HM STATIONERY OFFICE. CROWN COPYRIGHT RESERVED. © OS LICENCE No. 0100031673





Key:  Order Limits (Site Boundary)

Coordinate System: British National Grid  
Projection: Transverse Mercator  
Datum: OSGB 1936

**Interest:**  
Sembcorp Utilities (UK) Limited

**Location:**  
Sembcorp Land surroundng the River Tees, Redcar and Cleveland, TS6 6AF

**Coords:** 457,269 524,772


**Scheme Name:**  
BPE001 - NetZero Teesside

**Drawing Name:**  
SEMBCORP PROTECTION CORRIDOR PROTECTIVE PROVISIONS SUPPORTING PLANS

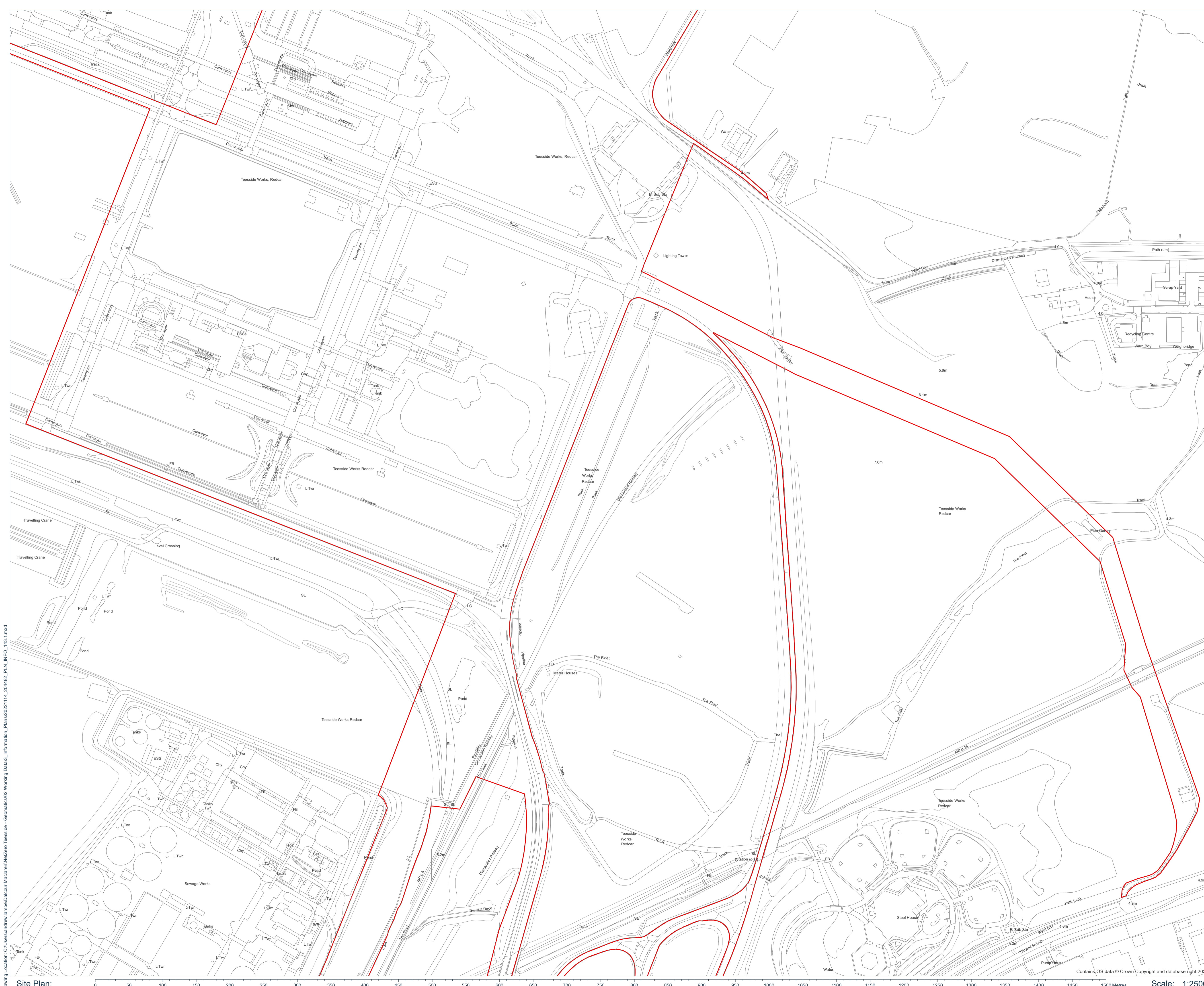
**Drawing No:** 204482\_PLN\_DCO\_4.20

Rev	Date	Description
1.0	22.03.2023	Formal Issue

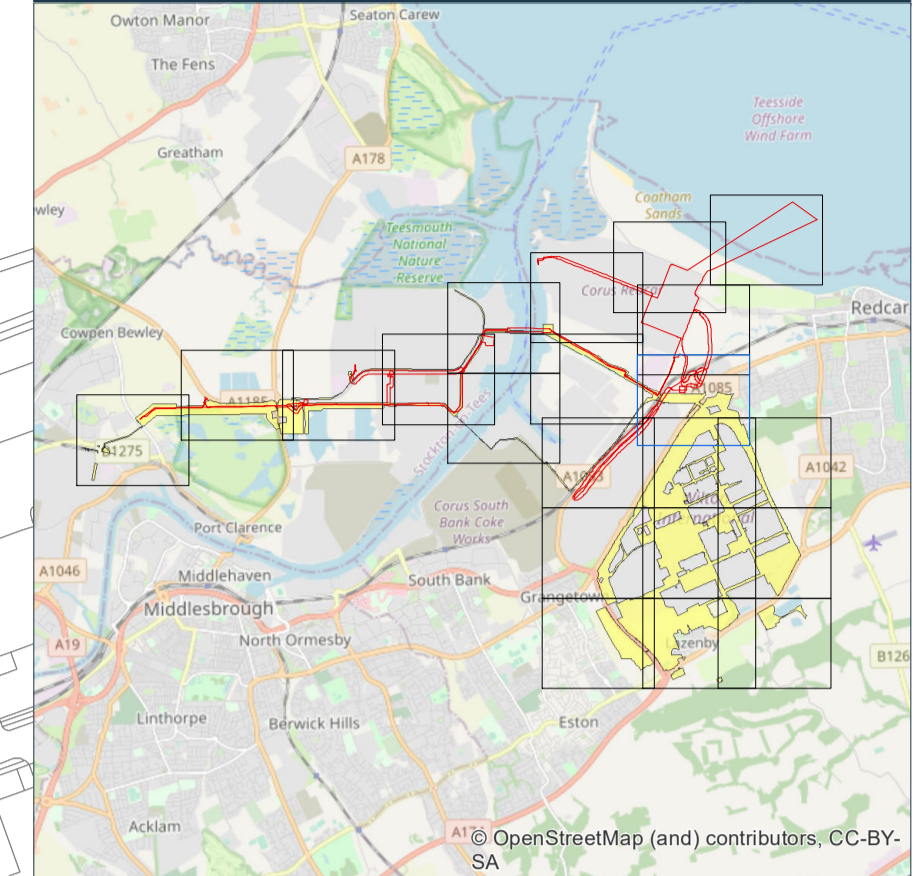
<b>Drawn:</b>	AL
<b>Approved:</b>	HS
<b>Sheet No:</b>	14 of 22
<b>Sheet Size:</b>	A1



The information contained in this document is confidential and protected by copyright. The use, copying or disclosure to a third party, either wholly or in part, except with the written permission of, and in the manner prescribed by, BPE Exploration Operating Company Limited constitutes an infringement of copyright. Dalcour Maclaren does not warrant that this document is definitive nor free of error and does not accept liability for any loss caused or arising from reliance upon information provided herein. Although our best efforts have been made to ensure the accuracy of these plans, all measurements must be confirmed on site. BASED UPON THE ORDINANCE SURVEY MAP WITH THE SANCTION OF THE CONTROLLER OF HM STATIONERY OFFICE. CROWN COPYRIGHT RESERVED. © OS LICENCE No. 0100031673



Drawing Location: C:\Users\andrew.lambert\Documents\Projects\2022\114\_204482\_PLN\_INFO\_143.1.mxd



**Key:**  
 Order Limits (Site Boundary)  
 Sembcorp Protection Corridor

Coordinate System: British National Grid  
 Projection: Transverse Mercator  
 Datum: OSGB 1936

**Interest:**  
 Sembcorp Utilities (UK) Limited

**Location:**  
 Sembcorp Land surroundng the River Tees, Redcar and Cleveland, TS6 6AF

**Coords:** 457,273 523,657


**Scheme Name:**  
 BPE001 - NetZero Teesside

**Drawing Name:**  
 SEMBCORP PROTECTION CORRIDOR PROTECTIVE PROVISIONS SUPPORTING PLANS

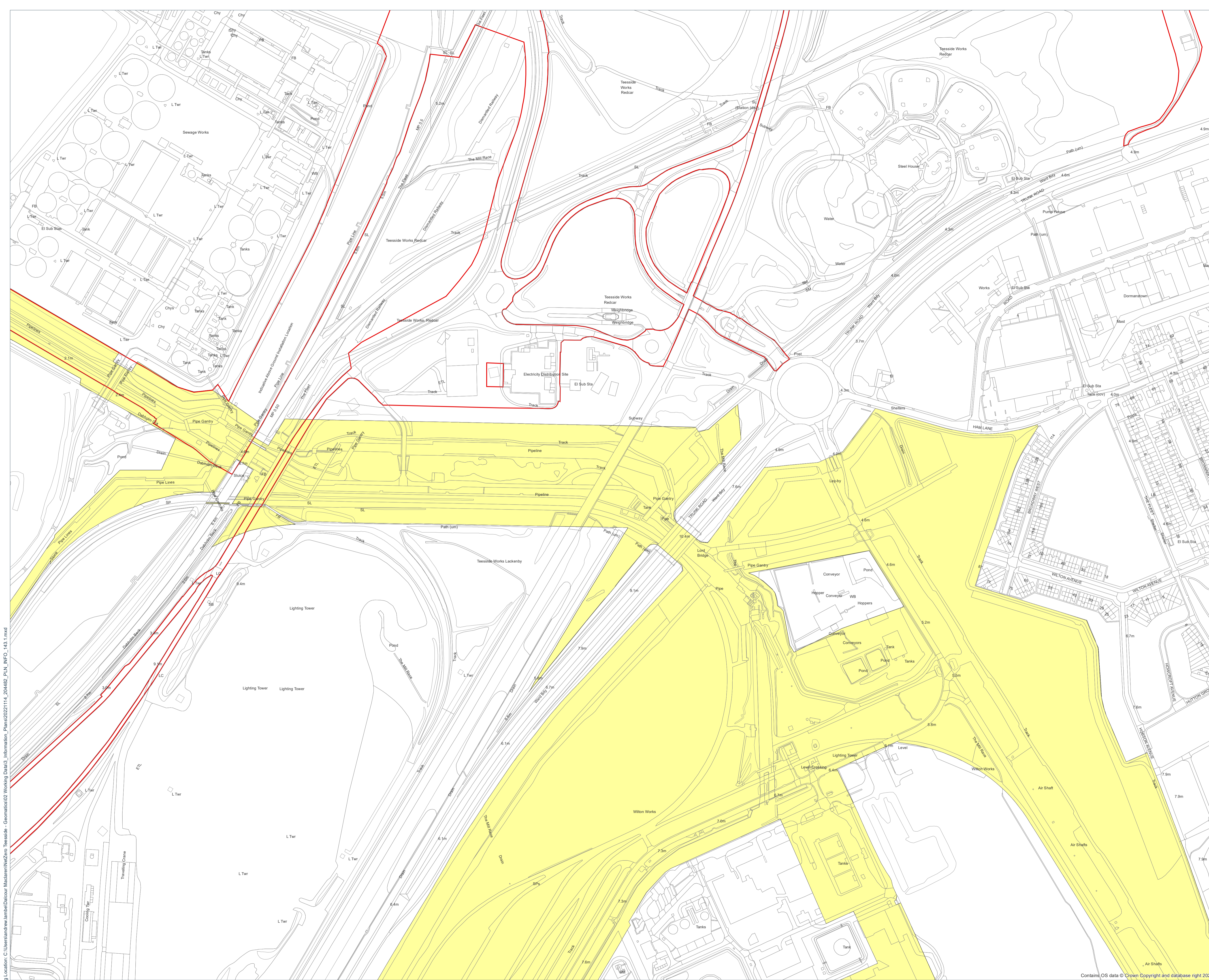
**Drawing No:** 204482\_PLN\_DCO\_4.20

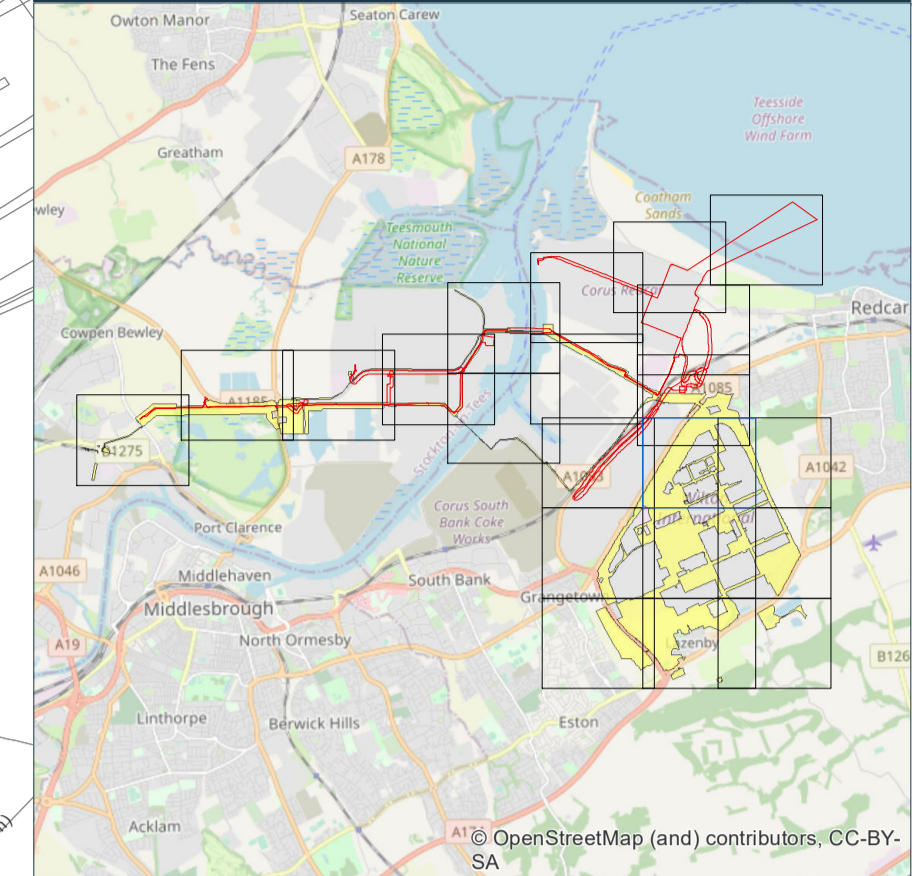
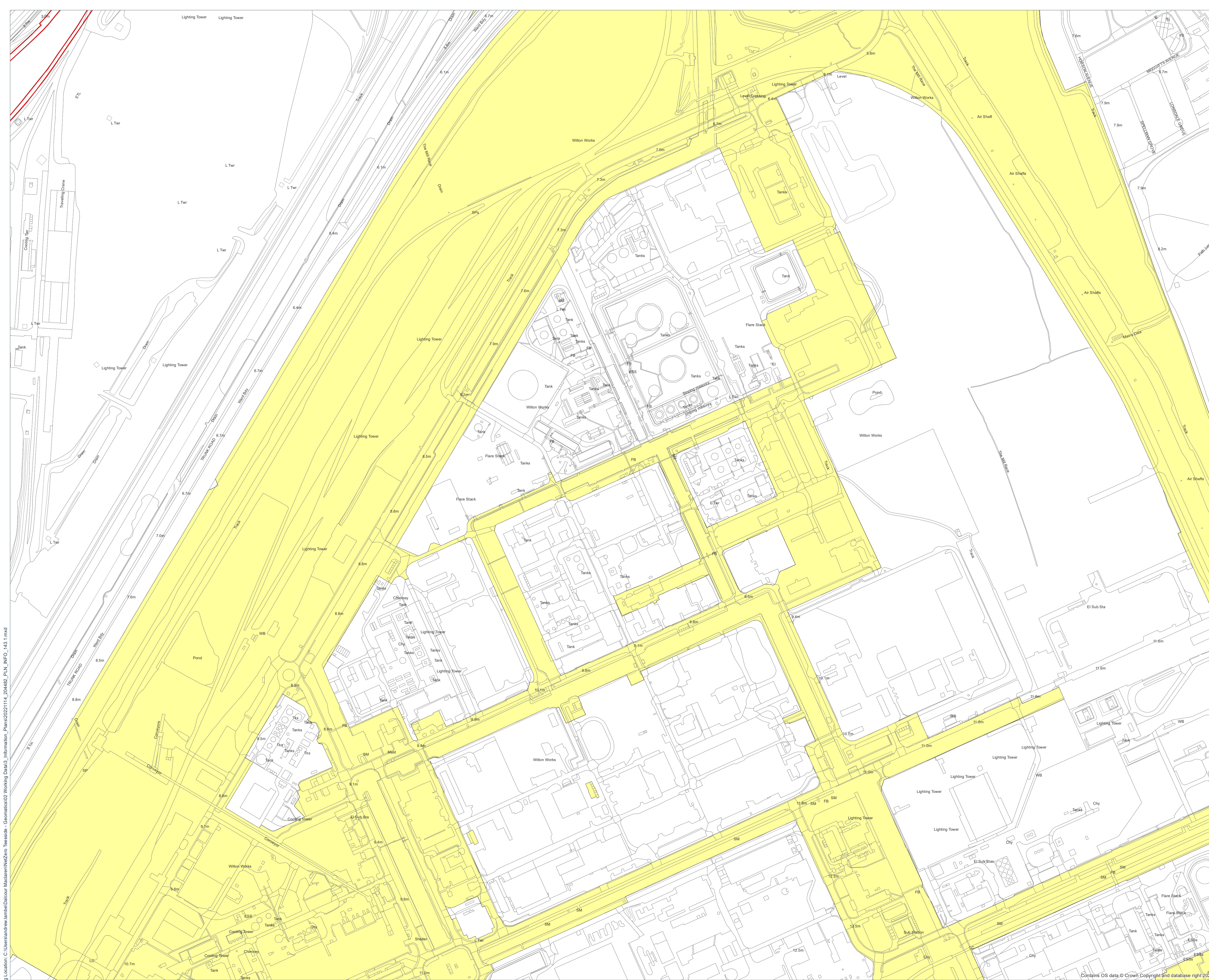
Rev	Date	Description
1.0	22.03.2023	Formal Issue

**Drawn:** AL  
**Approved:** HS  
**Sheet No:** 15 of 22  
**Sheet Size:** A1



The information contained in this document is confidential and protected by copyright. The use, copying or disclosure to a third party, either wholly or in part, except with the written permission of, and in the manner prescribed by BFL Exploration Operating Company Limited, constitutes an infringement of copyright. Dalcour Maclaren does not warrant that this document is definitive nor free of error and does not accept liability for any loss caused or arising from reliance upon information provided herein. Although our best efforts have been made to ensure the accuracy of these plans, all measurements must be confirmed on site. BASED UPON THE ORDINANCE SURVEY MAP WITH THE SANCTION OF THE CONTROLLER OF HM STATIONERY OFFICE. CROWN COPYRIGHT RESERVED. © OS LICENCE NO. 0100031673





**Key:**  
 Order Limits (Site Boundary)  
 Sembcorp Protection Corridor

Coordinate System: British National Grid  
 Projection: Transverse Mercator  
 Datum: OSGB 1936

**Interest:**  
 Sembcorp Utilities (UK) Limited

**Location:**  
 Sembcorp Land surroundng the River Tees, Redcar and Cleveland, TS6 6AF

**Coords:** 457,363 522,665


**Scheme Name:**  
 BPE001 - NetZero Teesside

**Drawing Name:**  
 SEMBCORP PROTECTION CORRIDOR PROTECTIVE PROVISIONS SUPPORTING PLANS

**Drawing No:** 204482\_PLN\_DCO\_4.20

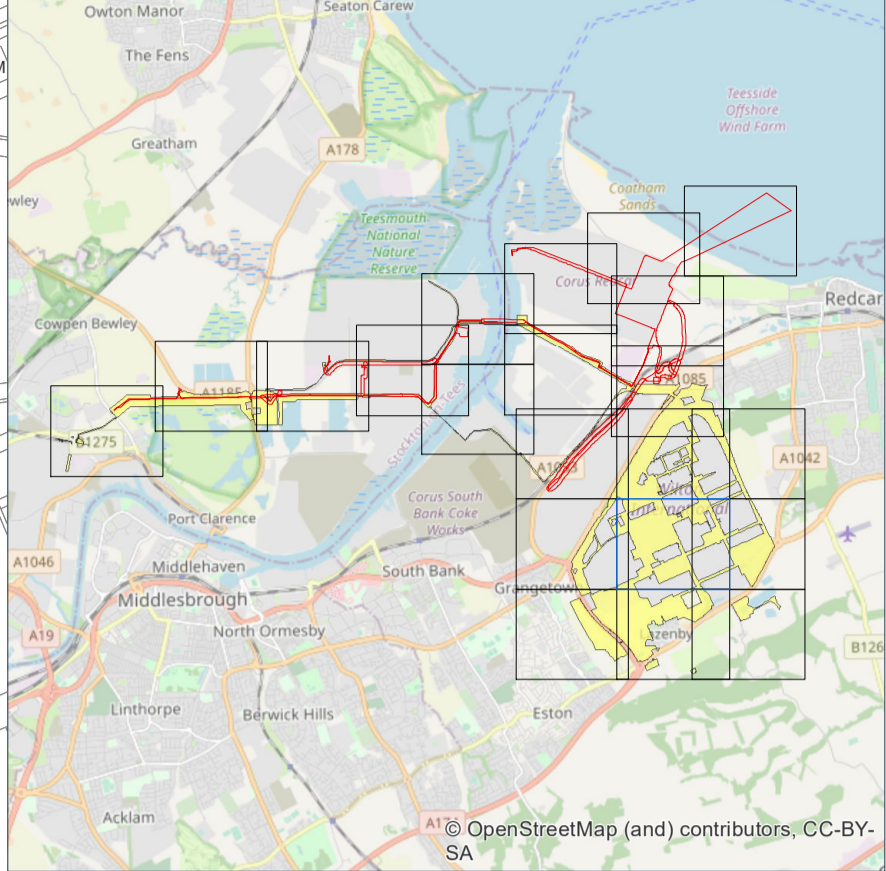
Rev	Date	Description
1.0	22.03.2023	Formal Issue

<b>Drawn:</b>	AL
<b>Approved:</b>	HS
<b>Sheet No:</b>	16 of 22
<b>Sheet Size:</b>	A1



The information contained in this document is confidential and protected by copyright. The use, copying or disclosure to a third party, either wholly or in part, except with the written permission of, and in the manner prescribed by BFL Exploration Operating Company Limited, constitutes an infringement of copyright. Dalcour Maclaren does not warrant that this document is definitive nor free of error and does not accept liability for any loss caused or arising from reliance upon information provided herein. Although our best efforts have been made to ensure the accuracy of these plans, all measurements must be confirmed on site. BASED UPON THE ORDNANCE SURVEY MAP WITH THE SANCTION OF THE CONTROLLER OF HM STATIONERY OFFICE. CROWN COPYRIGHT RESERVED. © OS LICENCE NO 0100031673





**Key:**  
 Sembcorp Protection Corridor

Coordinate System: British National Grid  
 Projection: Transverse Mercator  
 Datum: OSGB 1936

**Interest:**  
 Sembcorp Utilities (UK) Limited

**Location:**  
 Sembcorp Land surroundign the River Tees, Redcar and Cleveland, TS6 6AF

**Coords:** 457,363 521,232

**Scheme Name:**  
 BPE001 - NetZero Teesside

**Drawing Name:**  
 SEMBCORP PROTECTION CORRIDOR PROTECTIVE PROVISIONS SUPPORTING PLANS

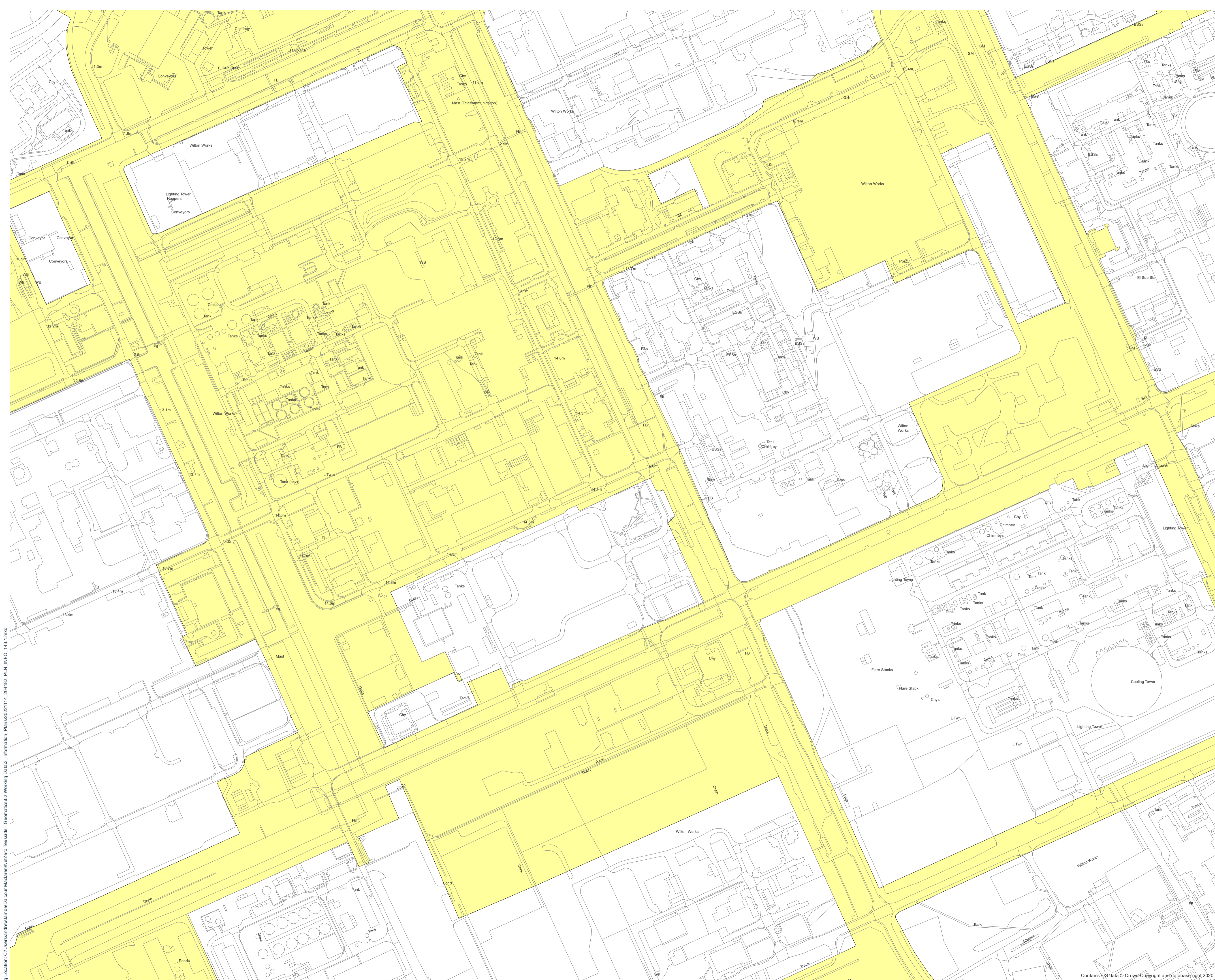
**Drawing No:** 204482\_PLN\_DCO\_4.20

Rev	Date	Description
1.0	22.03.2023	Formal Issue

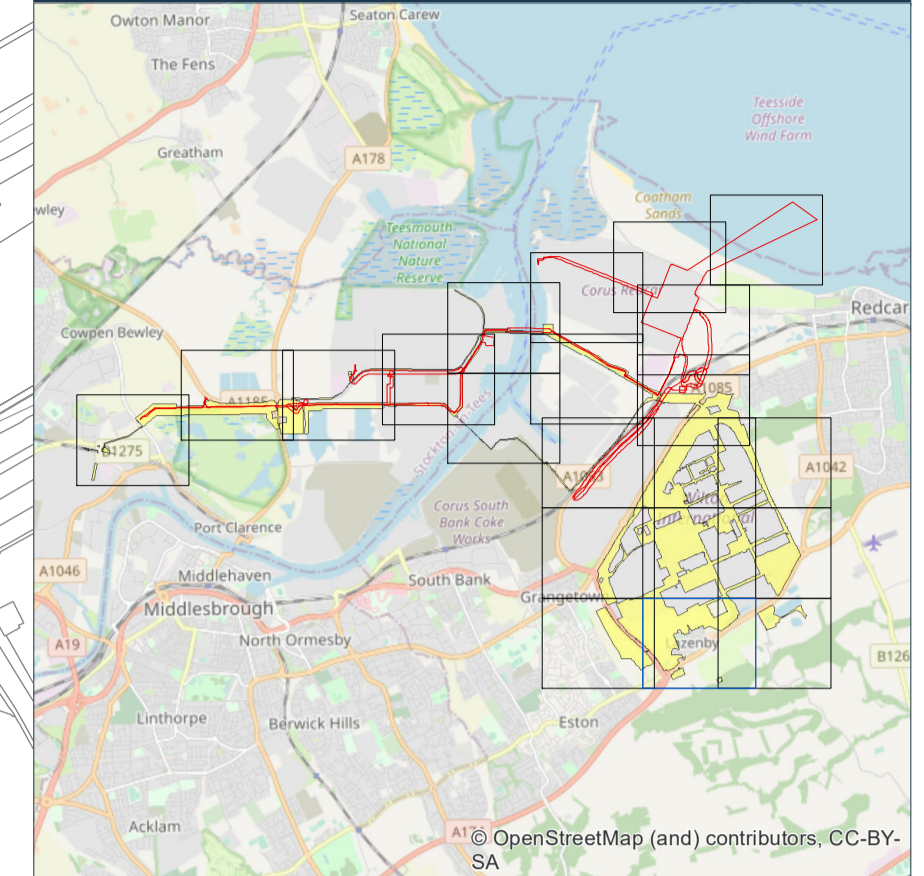
<b>Drawn:</b>	AL
<b>Approved:</b>	HS
<b>Sheet No:</b>	17 of 22
<b>Sheet Size:</b>	A1



The information contained in this document is confidential and protected by copyright. The use, copying or disclosure to a third party, either wholly or in part, except with the written permission of, and in the manner prescribed by BPE Exploration Operating Company Limited, constitutes an infringement of copyright. Dalcour Maclaren does not warrant that this document is definitive nor free of error and does not accept liability for any loss caused or arising from reliance upon information provided herein. Although our best efforts have been made to ensure the accuracy of these plans, all measurements must be confirmed on site. BASED UPON THE ORDNANCE SURVEY MAP WITH THE SANCTION OF THE CONTROLLER OF HM STATIONERY OFFICE. CROWN COPYRIGHT RESERVED. © OS LICENCE No. 0100031673



Drawing Location: C:\Users\andrew.lambert\Dalcour Maclaren\NetZero Teesside - Geomatics\02 Working Data\3\_ Information\_Plan\INFO\_143.1.mxd



Key:  
 Sembcorp Protection Corridor

Coordinate System: British National Grid  
 Projection: Transverse Mercator  
 Datum: OSGB 1936

**Interest:**  
 Sembcorp Utilities (UK) Limited

**Location:**  
 Sembcorp Land surroundign the River Tees, Redcar and Cleveland, TS6 6AF

**Coords:** 457,363 519,800

**Scheme Name:**  
 BPE001 - NetZero Teesside

**Drawing Name:**  
 SEMBCORP PROTECTION CORRIDOR PROTECTIVE PROVISIONS SUPPORTING PLANS

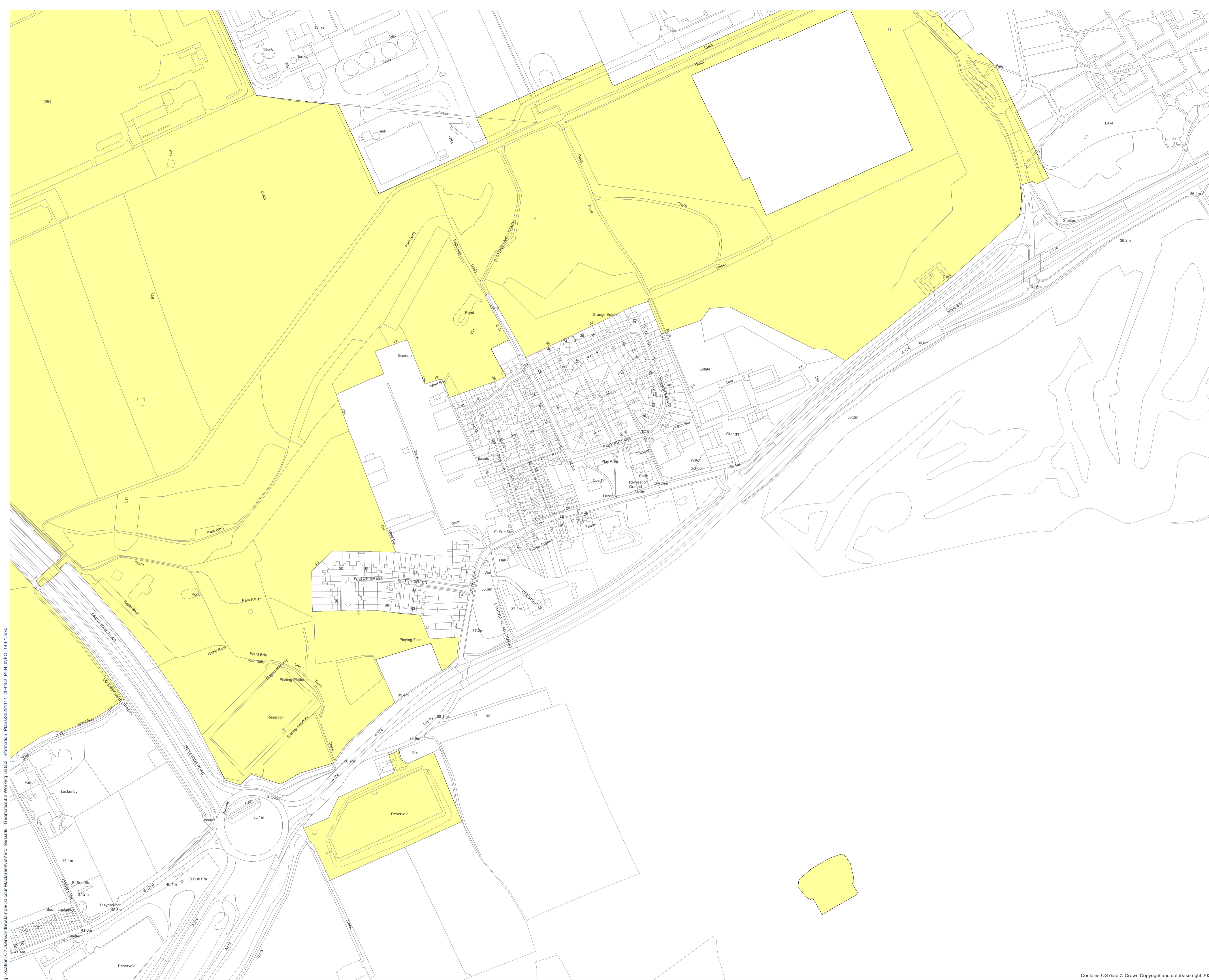
**Drawing No:** 204482\_PLN\_DCO\_4.20

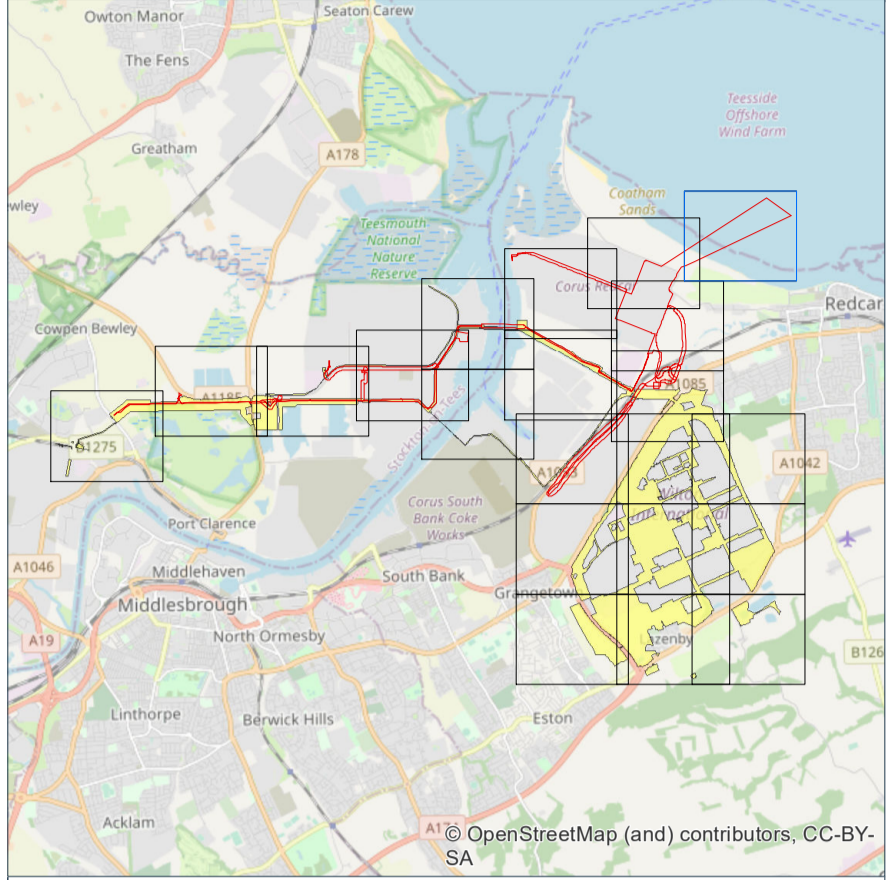
Rev	Date	Description
1.0	22.03.2023	Formal Issue

<b>Drawn:</b>	AL
<b>Approved:</b>	HS
<b>Sheet No:</b>	18 of 22
<b>Sheet Size:</b>	A1



The information contained in this document is confidential and protected by copyright. The use, copying or disclosure to a third party, either wholly or in part, except with the written permission of, and in the manner prescribed by BFL Exploration Operating Company Limited, constitutes an infringement of copyright. Dalcour Maclaren does not warrant that this document is definitive nor free of error and does not accept liability for any loss caused or arising from reliance upon information provided herein. Although our best efforts have been made to ensure the accuracy of these plans, all measurements must be confirmed on site. BASED UPON THE ORDINANCE SURVEY MAP WITH THE SANCTION OF THE CONTROLLER OF HM STATIONERY OFFICE. CROWN COPYRIGHT RESERVED. © OS LICENCE No 0100031673





**Key:**  
 Order Limits (Site Boundary)

Coordinate System: British National Grid  
 Projection: Transverse Mercator  
 Datum: OSGB 1936

**Interest:**  
 Sembcorp Utilities (UK) Limited

**Location:**  
 Sembcorp Land surroundign the River Tees,  
 Redcar and Cleveland, TS6 6AF

**Coords:** 458,428 526,202

**Scheme Name:**  
 BPE001 - NetZero Teesside

**Drawing Name:**  
 SEMBCORP PROTECTION CORRIDOR PROTECTIVE  
 PROVISIONS SUPPORTING PLANS

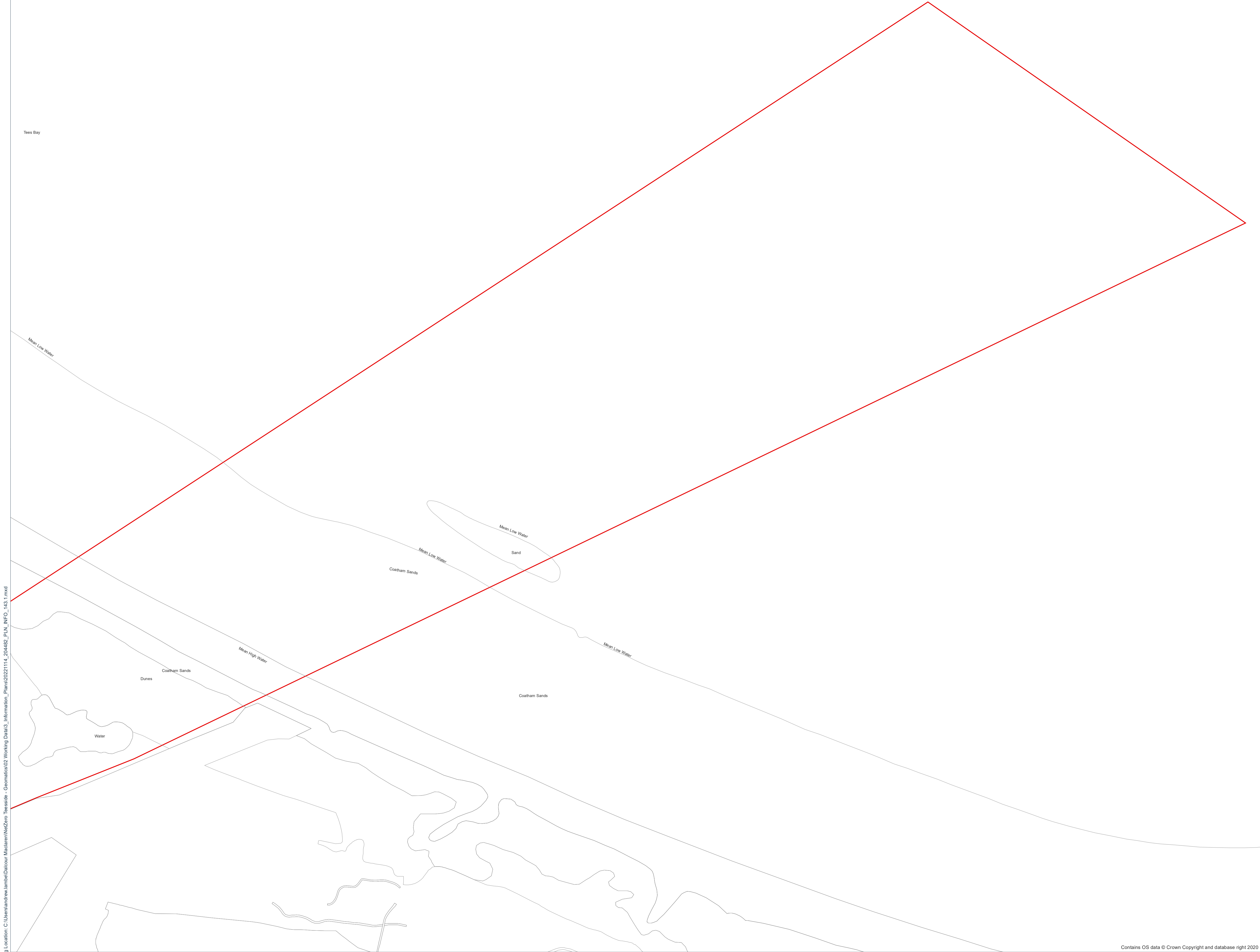
**Drawing No:** 204482\_PLN\_DCO\_4.20

Rev	Date	Description
1.0	22.03.2023	Formal Issue

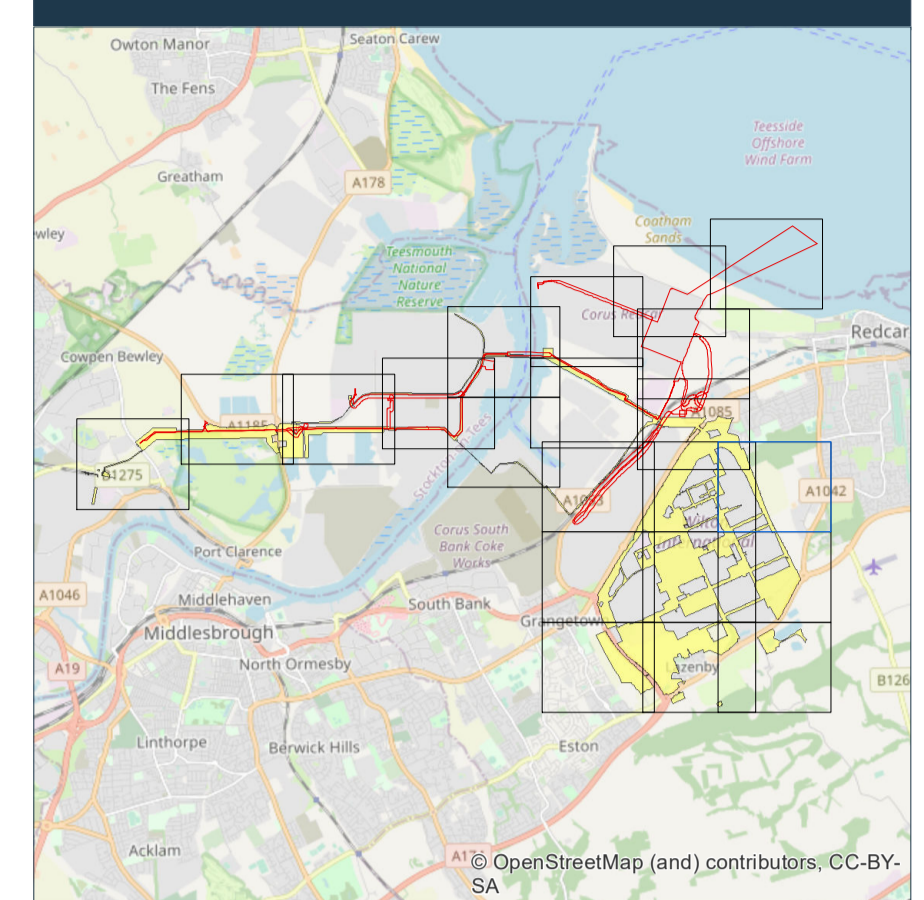
**Drawn:** AL  
**Approved:** HS  
**Sheet No:** 19 of 22  
**Sheet Size:** A1



The information contained in this document is confidential and protected by copyright. The use, copying or disclosure to a third party, either wholly or in part, except with the written permission of, and in the manner prescribed by BPE Exploration Operating Company Limited, constitutes an infringement of copyright. Dalcour Maclaren does not warrant that this document is definitive nor free of error and does not accept liability for any loss caused or arising from reliance upon information provided herein. Although our best efforts have been made to ensure the accuracy of these plans, all measurements must be confirmed on site. BASED UPON THE ORDINANCE SURVEY MAP WITH THE SANCTION OF THE CONTROLLER OF HM STATIONERY OFFICE. CROWN COPYRIGHT RESERVED. © OS LICENCE No. 0100031673



Drawing Location: C:\Users\andrew\lambel\Dalcour Maclaren\NetZero Teesside - Geomatics\02 Working Data\3\_ Information\_Plan\2022\114\_204482\_PLN\_INFO\_143.1.mxd



**Key:**  
 Sembcorp Protection Corridor

Coordinate System: British National Grid  
 Projection: Transverse Mercator  
 Datum: OSGB 1936

**Interest:**  
 Sembcorp Utilities (UK) Limited

**Location:**  
 Sembcorp Land surroundign the River Tees, Redcar and Cleveland, TS6 6AF

**Coords:** 458,558 522,668


**Scheme Name:**  
 BPE001 - NetZero Teesside

**Drawing Name:**  
 SEMBCORP PROTECTION CORRIDOR PROTECTIVE PROVISIONS SUPPORTING PLANS

**Drawing No:** 204482\_PLN\_DCO\_4.20

Rev	Date	Description
1.0	22.03.2023	Formal Issue

<b>Drawn:</b>	AL
<b>Approved:</b>	HS
<b>Sheet No:</b>	20 of 22
<b>Sheet Size:</b>	A1

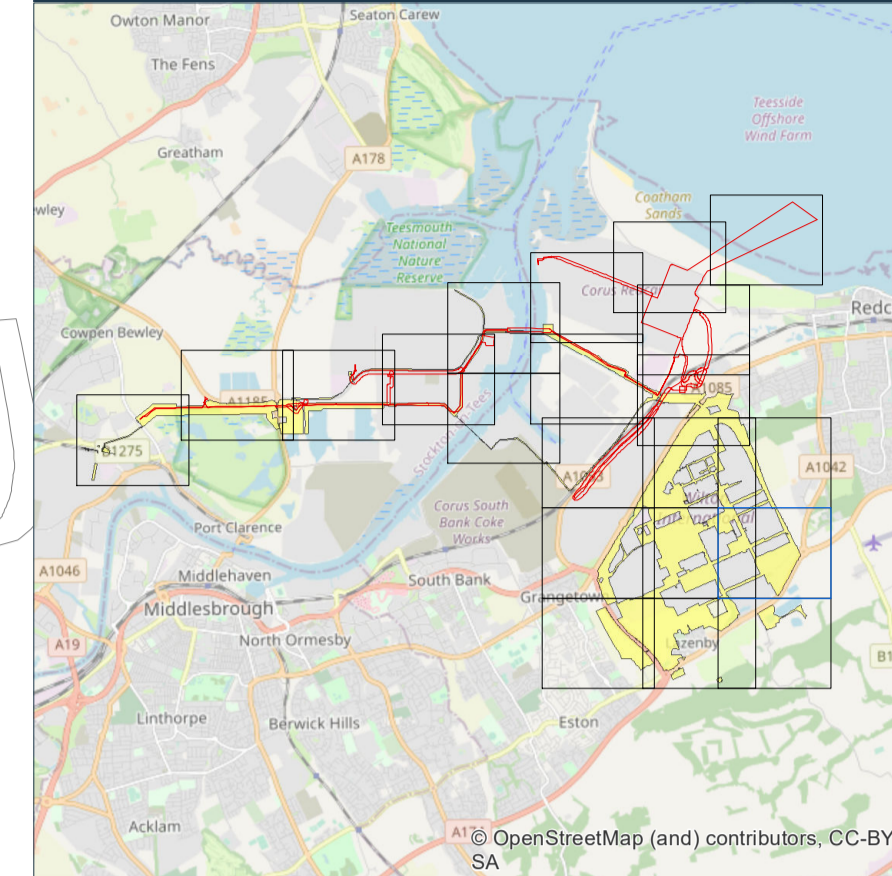


The information contained in this document is confidential and protected by copyright. The use, copying or disclosure to a third party, either wholly or in part, except with the written permission of, and in the manner prescribed by BFL Exploration Operating Company Limited, constitutes an infringement of copyright. Dalcour Maclaren does not warrant that this document is definitive nor free of error and does not accept liability for any loss caused or arising from reliance upon information provided herein. Although our best efforts have been made to ensure the accuracy of these plans, all measurements must be confirmed on site. BASED UPON THE ORDINANCE SURVEY MAP WITH THE SANCTION OF THE CONTROLLER OF HM STATIONERY OFFICE. CROWN COPYRIGHT RESERVED. © OS LICENCE No. 0100031673



Drawing Location: C:\Users\sandrew.lambert\Documents\NetZero Teesside - Geomatics\02 Working Data\3. Information, Plans\2022\114\_204482\_PLN\_INFO\_143.1.mxd

Contains OS data © Crown Copyright and database right 2020



**Key:**  
 Sembcorp Protection Corridor

Coordinate System: British National Grid  
 Projection: Transverse Mercator  
 Datum: OSGB 1936

**Interest:**  
 Sembcorp Utilities (UK) Limited

**Location:**  
 Sembcorp Land surrounding the River Tees, Redcar and Cleveland, TS6 6AF

**Coords:** 458,558 521,235


**Scheme Name:**  
 BPE001 - NetZero Teesside

**Drawing Name:**  
 SEMBCORP PROTECTION CORRIDOR PROTECTIVE PROVISIONS SUPPORTING PLANS

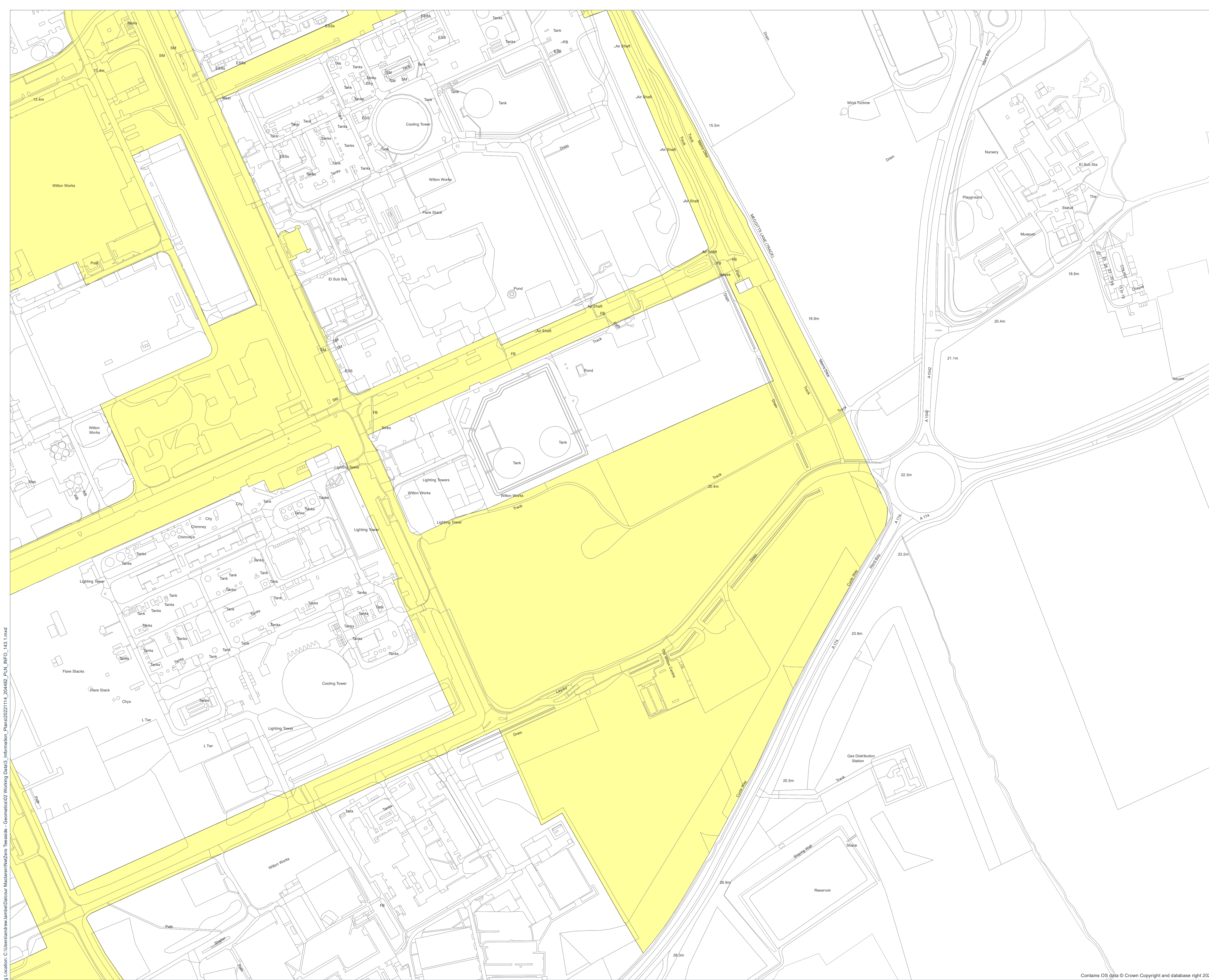
**Drawing No:** 204482\_PLN\_DCO\_4.20

Rev	Date	Description
1.0	22.03.2023	Formal Issue

<b>Drawn:</b>	AL
<b>Approved:</b>	HS
<b>Sheet No:</b>	21 of 22
<b>Sheet Size:</b>	A1



The information contained in this document is confidential and protected by copyright. The use, copying or disclosure to a third party, either wholly or in part, except with the written permission of, and in the manner prescribed by, BFL Exploration Operating Company Limited, constitutes an infringement of copyright. Dalcour Maclaren does not warrant that this document is definitive nor free of error and does not accept liability for any loss caused or arising from reliance upon information provided herein. Although our best efforts have been made to ensure the accuracy of these plans, all measurements must be confirmed on site. BASED UPON THE ORDNANCE SURVEY MAP WITH THE SANCTION OF THE CONTROLLER OF HM STATIONERY OFFICE. CROWN COPYRIGHT RESERVED. © OS LICENCE No. 0100031673



Drawing Location: C:\Users\andrew.lambert\Documents\Projects\2022\114\_204482\_PLN\_INF\_143.1.mxd



Key:

Sembcorp Protection Corridor

Coordinate System: British National Grid  
Projection: Transverse Mercator  
Datum: OSGB 1936

**Interest:**  
Sembcorp Utilities (UK) Limited

**Location:**  
Sembcorp Land surroundign the River Tees,  
Redcar and Cleveland, TS6 6AF

**Coords:** 458,558 519,803


**Scheme Name:**  
BPE001 - NetZero Teesside

**Drawing Name:**  
SEMBCORP PROTECTION CORRIDOR PROTECTIVE  
PROVISIONS SUPPORTING PLANS

**Drawing No:** 204482\_PLN\_DCO\_4.20

Rev	Date	Description
1.0	22.03.2023	Formal Issue

**Drawn:** AL  
**Approved:** HS  
**Sheet No:** 22 of 22  
**Sheet Size:** A1



The information contained in this document is confidential and protected by copyright. The use, copying or disclosure to a third party, either wholly or in part, except with the written permission of, and in the manner prescribed by BP Exploration Operating Company Limited, constitutes an infringement of copyright. Dalcour Maclaren does not warrant that this document is definitive nor free of error and does not accept liability for any loss caused or arising from reliance upon information provided herein. Although our best efforts have been made to ensure the accuracy of these plans, all measurements must be confirmed on site. BASED UPON THE ORDINANCE SURVEY MAP WITH THE SANCTION OF THE CONTROLLER OF HM STATIONERY OFFICE. CROWN COPYRIGHT RESERVED. © OS LICENCE No. 0100031673



Drawing Location: C:\Users\andrew.lambert\Documents\Projects\2022\114\_204482\_PLN\_INFO\_143.1.mxd